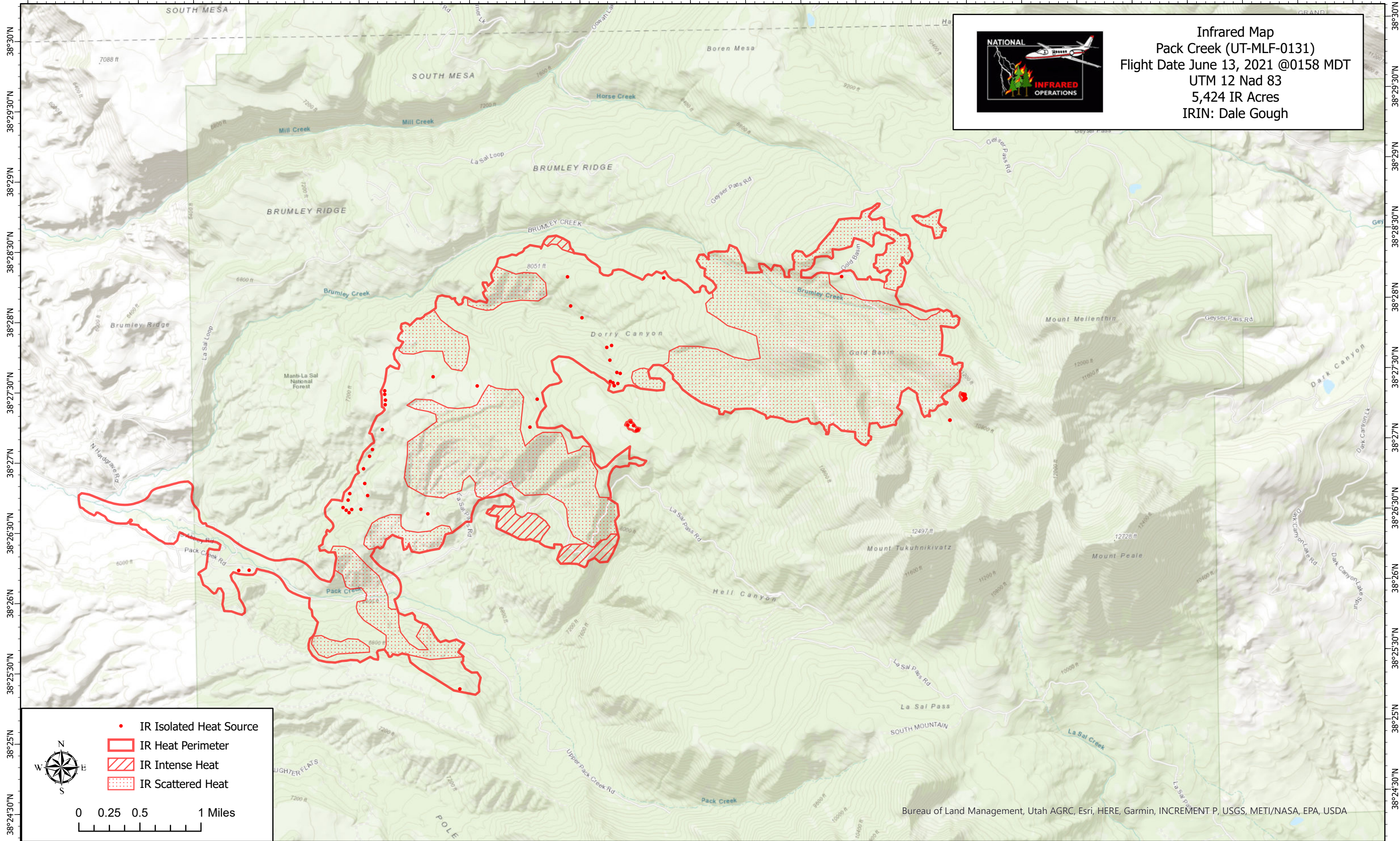




109°23'30"W 109°23"W 109°22'30"W 109°22"W 109°21'30"W 109°21"W 109°20'30"W 109°20"W 109°19'30"W 109°19"W 109°18'30"W 109°18"W 109°17'30"W 109°17"W 109°16'30"W 109°16"W 109°15'30"W 109°15"W 109°14'30"W 109°14"W 109°13'30"W 109°13"W 109°12'30"W 109°12"W 109°11'30"W

**Infrared Map**  
 Pack Creek (UT-MLF-0131)  
 Flight Date June 13, 2021 @0158 MDT  
 UTM 12 Nad 83  
 5,424 IR Acres  
 IRIN: Dale Gough



- IR Isolated Heat Source
- ▭ IR Heat Perimeter
- ▨ IR Intense Heat
- ▤ IR Scattered Heat

0 0.25 0.5 1 Miles

Bureau of Land Management, Utah AGRC, Esri, HERE, Garmin, INCREMENT P, USGS, METI/NASA, EPA, USDA

109°23'30"W 109°23"W 109°22'30"W 109°22"W 109°21'30"W 109°21"W 109°20'30"W 109°20"W 109°19'30"W 109°19"W 109°18'30"W 109°18"W 109°17'30"W 109°17"W 109°16'30"W 109°16"W 109°15'30"W 109°15"W 109°14'30"W 109°14"W 109°13'30"W 109°13"W 109°12'30"W 109°12"W 109°11'30"W