











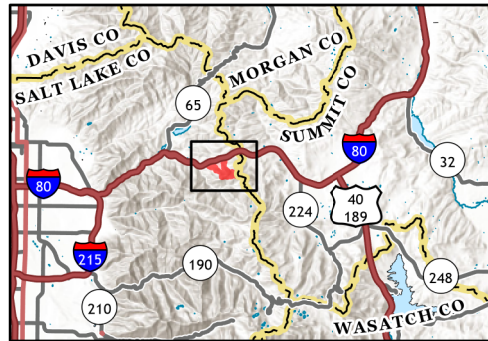
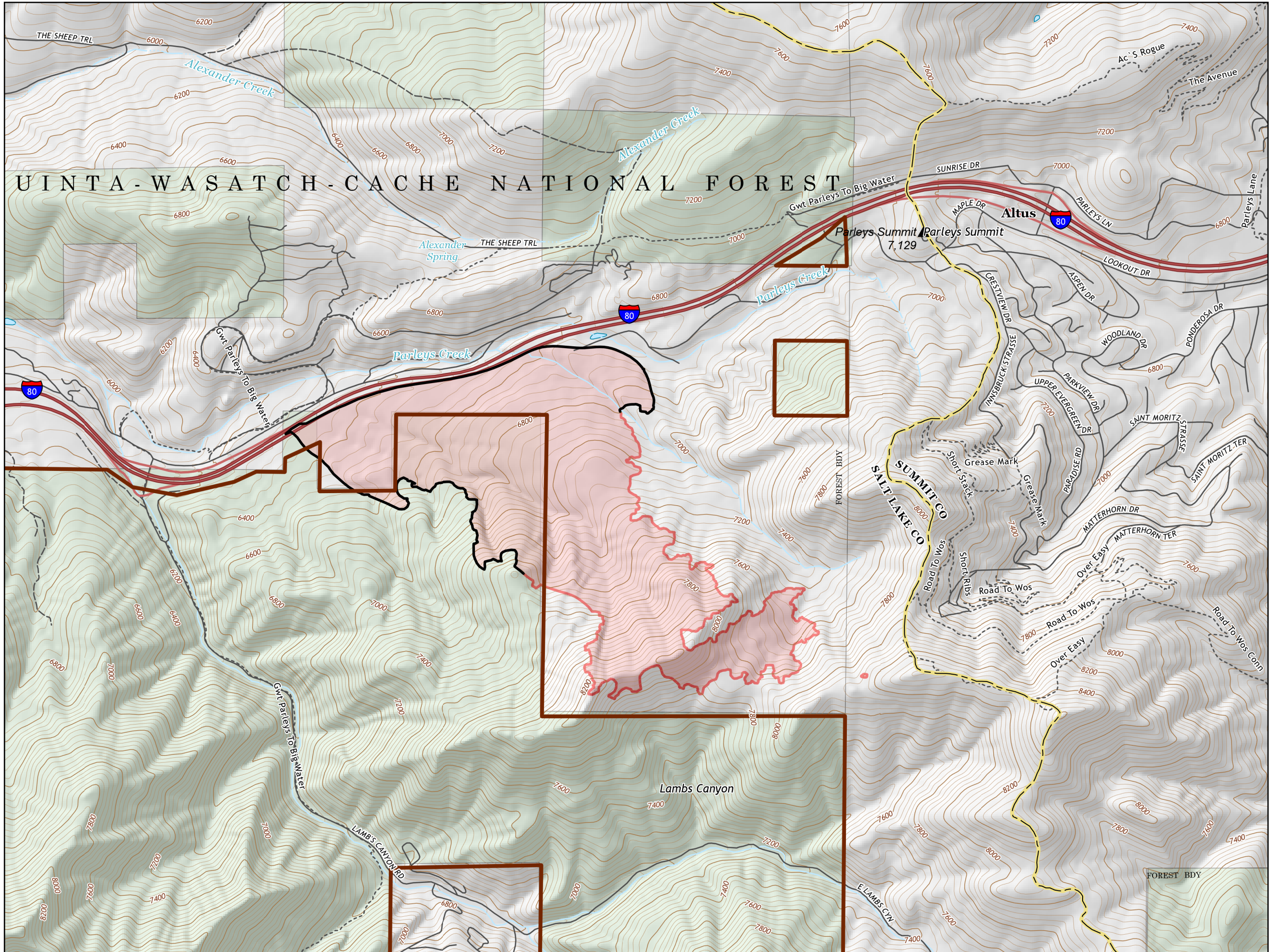


# PARLEYS CANYON

08/18/2021 DAY  
541 ACRES  
21% CONTAINMENT

-  Contained Line
-  Wildfire Daily Fire Perimeter
-  Closure Area
-  Expressway
-  Local Road
-  Ramp
-  4WD
-  Trail
-  US Forest Service (USFS)
-  Private
-  County



Miles

Great Basin Team 4  
8/17/2021 2154  
Acres from IR  
North American 1983 Datum. LatLong Grid