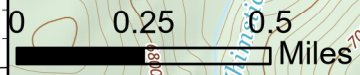





IAP

Club
2021-IDPAF-000427
07/22/2021

36 acres as of 07/21/21 @ 2210 MDT



 Fire Edge
 Land Ownership
 USFS



mpanunto
7/22/2021 0018
Acres from IR

North American 1983 Datum, LatLong Grid

