










JHaddon  
7/26/2021 1841  
Acres from Hand Sketch  
WGS 1984 Datum. LatLong Grid

-  Interpretive Areas
-  Trailhead
-  Shale Creek Fire Closure Area
-  Closed Trails
-  Closed Roads
-  Open Trails
-  Open Roads
-  Contained Line
-  Wildfire Daily Fire Perimeter



**PIO**  
Shale Creek  
July 27, 2021  
189 Acres  
80% Contained