


Soda Lake Fire

INCIDENT ACTION PLAN

DAY - 7/31/2021

0600-2200



Nevada Team 2

Todd Bates, Incident Commander

Aaron Radford, Incident Commander (t)

Soda Lake Fire
WY-BTF-002116
P4EKW3 (0403)



IAP QR Code




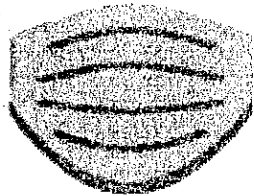
Check-In QR Code



MAPS QR Code



If you have not yet been vaccinated, please wear a mask and maintain social distancing.



Department of Agriculture COVID-19 Policy

The Med Bow-Routt NF Hahns Peak/Bears Ears Ranger District has asked that we adhere to the current CDC guidelines to keep us safe. They have contacted the local public health agency to offer vaccination shots to anyone wanting it. They will also have testing available if needed.

Anyone not feeling well and exhibiting signs and symptoms of COVID-19 needs to self-isolate and contact their supervisor or the Medical Unit for assistance.

Medical Unit: 605.574.1899

ORGANIZATION ASSIGNMENT LIST (ICS 203)

1. Incident Name:		2. Operational Period: 0600 - 2200	
SODA LAKE		Date/Time From: 07/31/2021 0600 SAT	Date/Time To: 07/31/2021 2200 SAT
3. Incident Commanders(s) and Command Staff:			
IC/UC	BATES, TODD C AARON RADFORD (T)	DIVISION/GROUP	ALPHA D.BARTON J.GERBER (T)
DEPUTY		DIVISION/GROUP	ZULU DAVIS OATWAY
SAFETY OFFICER		DIVISION/GROUP	
INFORMATION OFFICER	EVAN GUZIK JULIE CLARK (VIRTUAL)	7b. Air Operations Branch:	
LIAISON OFFICER		AIR OPS BRANCH DIRECTOR	
4. Agency/Organization Representative(s):		AIR ATTACK SUPERVISOR	
Agency/Organization	Name	AIR SUPPORT SUPERVISOR	
US FOREST SERVICE	ROB HOELSCHER	HELICOPTER MANAGER	JUSTIN STRAMER-SMITH TAYLOR CLELLAND (T)
US FOREST SERVICE - READ	KELLY OWENS	AIR TANKER COORDINATOR	
5. Planning Section:		8. Finance/Administration Section:	
CHIEF	JEANNIE DUNCAN	CHIEF	JANICE MINARIK
DEPUTY		DEPUTY	
RESOURCES UNIT		TIME UNIT	KIM JAMES (T)
SITUATION UNIT		COMPENSATION UNIT	
DOCUMENTATION UNIT		COST UNIT	JANICE MINARIK
DEMobilIZATION UNIT			
FIRE BEHAVIOR ANALYST			
HUMAN RESOURCE SPECIALIST			
GIS SPECIALIST	HADDON, JESSICA		
GIS SPECIALIST	HARTSBURG, SARAH SHEDD, JUSTIN MCEACHERN		
TECHNOLOGY SUPPORT SPECIALIST	JOBINA ZAPATA (T)		
INCIDENT METEOROLOGIST			
6. Logistics Section:			
CHIEF	SHANNON SANDERS MATT SELLECK		
DEPUTY			
SUPPLY UNIT			
FACILITIES UNIT			
GROUND SUPPORT UNIT			
COMMUNICATIONS UNIT			
MEDICAL UNIT			
SECURITY UNIT	ZIRWAS, BRENDA L		
FOOD UNIT			
7. Operations Section:			
PLANNING OPS	MOSES NUNEZ (T)		
OPS SECTION CHIEF	JAY BERTEK		
9. Prepared By:	Name: JEANNIE DUNCAN	Position/Title: PSC3	Signature:
ICS 203	IAP Page	Date/Time: 07/29/2021 2254	

----- Forwarded message -----

From: **National Weather Service** <nws.riverton@noaa.gov>

Date: Fri, Jul 30, 2021 at 4:31 PM

Subject: Spot Forecast

To:

FNUS75 KRIW 302331
FWSRIW

Spot Forecast for soda Lake...USFS BTF
National Weather Service Riverton WY
531 PM MDT Fri Jul 30 2021

Forecast is based on forecast start time of 1700 MDT on July 30.
If conditions become unrepresentative...contact the National Weather
Service.

...FLASH FLOOD WATCH IN EFFECT THROUGH SATURDAY AFTERNOON...

.DISCUSSION...

Scattered showers and thunderstorms through midnight, then
isolated showers and thunderstorms after midnight. Showers and
thunderstorms will once again occur on Saturday. Locally very
heavy rainfall.

...Thunderstorms imply strong gusty and erratic winds...
...Haines index is high level haines both day and night...

FORECASTER...Murrell

.TONIGHT...

Sky/weather.....Mostly cloudy (75-85 percent). Scattered

rain showers and thunderstorms. Locally
heavy rainfall.

Min temperature.....49-52.

Max humidity.....87-90 percent.

foot winds.....West winds around 10 mph, then becoming

20- downslope/downvalley 4-7 mph. Gusty and
erratic winds expected near thunderstorms.

Ridge top winds.....Variable 10 to 15 mph due to nearby

thunderstorms.

LAL.....3 until 2400, then 2.

Chc of wetting rain.25 percent.

Haines Index.....2 or very low potential for large plume

dominated fire growth.
 Mixing height.....600 ft AGL.
 Transport winds.....Variable 5 to 10 mph.
 Smoke dispersal.....Poor.

TIME (MDT)	6PM	7PM	8PM	9PM	10P	11P	MID	1AM	2AM	3AM	4AM	5AM
Sky (%)	72	86	86	92	93	87	62	73	81	86	90	88
Weather cov	CHC	CHC	CHC	CHC	LKY	CHC	CHC	CHC	CHC	CHC	CHC	CHC
Weather type	RW	RW	RW	RW	RW	RW	RW	RW	RW	RW	RW	RW
Tstm cov	CHC	CHC	CHC	CHC	CHC	CHC	CHC	CHC	CHC	CHC	CHC	CHC
CWR	50	50	50	50	50	50	30	30	30	30	30	30
LAL	4	4	4	4	4	4	3	3	3	3	3	3
Temp	62	60	59	58	57	56	55	55	54	52	53	51
RH	72	75	78	79	79	80	79	78	82	87	83	84
20 FT wind dir	W	N	N	W	S	SW	E	SE	S	SE	S	S
20 FT wind spd	8	6	6	6	6	6	7	6	6	6	5	5
20 FT wind gust	16	17	16	15	14	16	18	16	15	14	13	13
Mix hgt (kft)	2.0	2.0	2.0	0.8	0.8	0.8	0.7	0.7	0.7	0.5	0.5	0.5
Transp wind dir	E	E	E	W	W	W	SE	SE	SE	SE	SE	SE
Transp wind spd	12	12	12	13	13	13	10	10	10	10	10	10
Haines index	2	2	2	2	2	2	2	2	2	2	2	2
SDspl kt-ft/1000	20	20	20	8	8	8	6	6	6	5	5	5

.SATURDAY...

Sky/weather.....Mostly cloudy (70-80 percent) with widely scattered showers in the morning. Rain showers likely and chance of thunderstorms in the afternoon.

Max temperature.....Around 70.

Min humidity.....61-64 percent.

20-foot winds.....Southeast 5 to 10 mph, becoming variable 10 to 15 mph due to nearby thunderstorms. Gusty and erratic winds expected near thunderstorms.

Ridge top winds.....Southeast to east around 10 mph, becoming variable 10 to 15 mph from nearby thunderstorms.

LAL.....1 until 0900, then 2 until 1200, then 4.

Chc of wetting rain.....60 percent.

Haines Index.....2 or very low potential for large plume dominated fire growth.

Mixing height.....3700 ft AGL.

Transport winds.....Southeast around 10 mph becoming variable 10 to 15 mph in the afternoon from nearby thunderstorms.

Smoke dispersal.....Poor.

TIME (MDT)	6AM	7AM	8AM	9AM	10A	11A	12P	1PM	2PM	3PM	4PM	5PM
Sky (%)	86	65	76	81	57	54	56	75	80	69	65	63
Weather cov	SCH	SCH	SCH	CHC	CHC	CHC	CHC	CHC	CHC	LKY	LKY	LKY
Weather type	RW	RW	RW	RW	RW	RW	RW	RW	RW	RW	RW	RW
Tstm cov				SCH	SCH	SCH	CHC	CHC	CHC	CHC	CHC	CHC
CWR	30	30	30	30	30	30	60	60	60	60	60	60
LAL	2	2	2	2	2	2	4	4	4	4	4	4
Temp	52	50	52	59	61	62	63	65	65	65	63	62
RH	83	89	90	74	71	69	67	66	65	64	70	71
20 FT wind dir	S	S	S	S	SE	SE	SE	SE	E	NE	E	S
20 FT wind spd	5	6	6	6	6	8	8	8	8	8	7	7
20 FT wind gust	14	10	14	14	16	15	15	17	17	17	17	18
Mix hgt (kft)	0.5	0.5	0.5	1.5	1.5	1.5	4.0	4.0	4.0	3.7	3.7	3.7
Transp wind dir	SE	SE	SE	SE	SE	SE	SE	SE	SE	SE	SE	SE
Transp wind spd	10	10	10	13	13	13	15	15	15	12	12	12
Haines index	2	2	2	2	2	2	2	2	2	2	2	2
SDspl kt-ft/1000	4	4	4	17	17	17	52	52	52	37	37	37

.SATURDAY NIGHT...

Sky/weather.....Mostly cloudy (70-80 percent) with numerous showers and scattered thunderstorms in the evening. Isolated showers and possibly a thunderstorm after midnight.

Min temperature.....49-52.

Max humidity.....68-71 percent.

20-foot winds.....Variable around 10 mph, becoming southeast

5 to 10 mph by 2200 PM. Gusty and erratic winds expected near thunderstorms.
 Ridge top winds.....Variable around 10 mph, becoming southeast around 10 mph by 2200.
 LAL.....4 until 2100, then 2 until 2400, then 1.
 Chc of wetting rain.30 percent.
 Haines Index.....2 or very low potential for large plume dominated fire growth.
 Mixing height.....600 ft AGL.
 Transport winds.....Southeast 10 to 15 mph.
 Smoke dispersal.....Poor.

TIME (MDT)	6PM	7PM	8PM	9PM	10P	11P	MID	1AM	2AM	3AM	4AM	5AM
Sky (%).....	73	85	88	93	91	76	61	57	52	48	50	53
Weather cov.....	CHC	CHC	CHC	CHC	CHC	CHC						
Weather type....	RW	RW	RW	RW	RW	RW						
Tstm cov.....	CHC	CHC	CHC	SCH	SCH	SCH						
CWR.....	40	40	40	40	40	40	0	0	0	0	0	0
LAL.....	4	4	4	4	4	4	1	1	1	1	1	1
Temp.....	61	61	60	57	55	55	55	54	52	51	51	50
RH.....	72	76	75	79	83	78	72	74	75	77	77	77
20 FT wind dir..	E	NW	N	S	S	S	S	S	S	S	SE	S
20 FT wind spd..	8	8	7	10	8	8	7	7	6	6	6	5
20 FT wind gust.	18	17	21	24	22	18	18	17	14	14	12	10
Mix hgt (kft)...	1.8	1.8	1.8	0.7	0.7	0.7	0.6	0.6	0.6	0.5	0.5	0.5
Transp wind dir.	SE	SE	SE	SE	SE	SE	S	S	S	SE	SE	SE
Transp wind spd.	10	10	10	15	15	15	15	15	15	12	12	12
Haines index....	2	2	2	2	2	2	2	2	2	2	2	2
SDspl kt-ft/1000	16	16	16	10	10	10	8	8	8	5	5	5

.FORECAST DAYS 3 THROUGH 5...

.SUNDAY NIGHT...

Mostly cloudy. Showers likely and chance of thunderstorms in the evening, then slight chance of showers and thunderstorms overnight. Lows in the lower 50s. Winds generally less than 10 mph.

.MONDAY...

Mostly cloudy. Showers with thunderstorms likely. Highs in the upper 60s. Winds generally less than 10 mph.

.TUESDAY...

Mostly clear. Chance of showers and thunderstorms. Lows in the upper 40s. Highs in the upper 60s. Winds generally less than 10 mph.

.WEDNESDAY...

Mostly clear. Chance of showers and slight chance of thunderstorms. Lows in the upper 40s. Highs in the lower 70s. Winds generally less than 10 mph.

.THURSDAY...

Mostly clear. Chance of showers and thunderstorms. Lows in the mid 40s. Highs in the lower 70s. Winds generally less than 10 mph.

\$\$

Forecaster...Murrell
 Requested by...Wade Burleson PSC3
 Type of request...WILDFIRE
 .TAG 2116674.0/RIW
 .DELDT 07/30/21
 .EMAIL pwosprey@gmail.com



Virus-free. www.avast.com

Division/Group Assignment List (ICS 204 WF)
Controlled Unclassified Information//Basic

1. Incident Name:			3.			
SODA LAKE			Branch:		Division/Group	
2. Operational Period: 0600 - 2200					A -ALPHA	
Date/Time From: 07/31/2021 0600 SAT		Date/Time To: 07/31/2021 2200 SAT				
4. Operations Personnel						
OPERATIONS CHIEF		JAY BERTEK		BRANCH DIRECTOR		PLANNING OPS - M.NUNEZ (T)
DIVISION/GROUP SUPERVISOR		D.BARTON J.GERBER (T)		AIR ATTACK SUPERVISOR		
5. Resources Assigned this Period						
Strike Team / Task Force / Resource Designator		LWD	Leader	Number Persons	Drop Off PT./Time	Pick Up PT./Time
C-3 NORTHERN UTAH REGULARS T2IA		08/02	DAVIS OATWAY	21	BASE CAMP/0600	BASE CAMP/2200
DROMEDARY PEAK		08/09	TERRY MICHAELIS	19	BASE CAMP/0600	BASE CAMP/2200
E-4 BLM TFD 2415 T4		08/02	JAMES SPARROW	4	BASE CAMP/0600	BASE CAMP/2200
HELITACK CREW			GUNNER CAHALL, RYAN ORR(T)	13	BASE CAMP/0600	BASE CAMP/2200
E-3 BLM TFD 2413 T4		08/02	ROLAND LLOYD	4	BASE CAMP/0600	BASE CAMP/2200
6. Control Operations/Work Assignments:						
Continue Direct Mop-Up.						
Continue direct handline construction and extending hoselays.						
7. Special Instructions:						
Practice Bear Safety Protocol-Store Food Properly.						
8. Division/Group Communication Summary						
Function	Channel	RX Frequency N/W	RX Tone/NAC	TX Frequency N/W	TX Tone/NAC	Mode
9. Prepared By (Resource Unit Leader)			Approved By (Planning Section Chief)		Date	Time
WADE BURLESON PSC3			JENNIE DUNCAN		07/30/2021	2100

Division/Group Assignment List (ICS 204 WF)
 Controlled Unclassified Information//Basic

1. Incident Name:			3.			
SODA LAKE			Branch:		Division/Group	
2. Operational Period: 0600 - 2200					Z - ZULU	
Date/Time From: 07/31/2021 0600 SAT		Date/Time To: 07/31/2021 2200 SAT				
4. Operations Personnel						
OPERATIONS CHIEF		JAY BERTEK		BRANCH DIRECTOR		
DIVISION/GROUP SUPERVISOR		DAVIS OATWAY		AIR ATTACK SUPERVISOR		
5. Resources Assigned this Period						
Strike Team / Task Force / Resource Designator		LWD	Leader	Number Persons	Drop Off PT./Time	Pick Up PT./Time
C-1 COLOR COUNTY 3 T2IA		08/02	CHRIS SMITH	19	BASE CAMP/0600	BASE CAMP/2200
ENGINE - T5 - BONDURANT E-354		08/10	CASSLE URBIGKIT	4	BASE CAMP/0600	BASE CAMP/2200
ENGINE - T6 - UT-BRP - E-621 (UT-CDC)		08/12	ANTHONY MOLL	3	BASE CAMP/0600	BASE CAMP/2200
ENGINE - T6 - HURRICANE VALLEY FD - B-41 (UT-CDC)		08/11	HAVEN BARLOW	2	BASE CAMP/0600	BASE CAMP/2200
BIG PINEY ENGINE 421		08/12			BASE CAMP/0600	BASE CAMP/2200
6. Control Operations/Work Assignments:						
Continue Direct/Mop-Up.						
7. Special Instructions:						
Practice Bear Safety Protocol-Store Food Properly.						
Hurricane Brush 41 Engine has 2 Paramedics.						
8. Division/Group Communication Summary						
Function	Channel	RX Frequency N/W	RX Tone/NAC	TX Frequency N/W	TX Tone/NAC	Mode
COMMAND						
TACTICAL						
LOGISTICS						
AIR TO GROUND						
9. Prepared By (Resource Unit Leader)			Approved By (Planning Section Chief)		Date	Time
WADE BURLESON PSC3			JENNIE DUNCAN		07/30/2021	2100

AIR OPERATIONS SUMMARY (ICS 220)

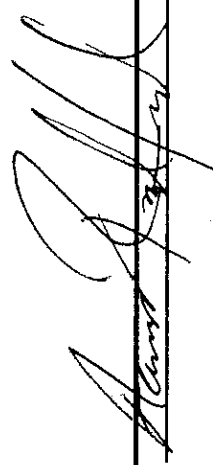
1. Incident Name: Soda Lake		2. Operational Period: Date From: 07/31/2021 Time From: 0600		Date To: 07/31/2021 Time To: 2100		3. Sunrise: 0612		Sunset: 2040			
4. Remarks (safety notes, hazards, air operations special equipment, etc.): MISSION REQUEST DIRECT TO HELIBASE ON ELKHART, UNLESS AA IS OVER FIRE Helibase located at Big Piney Airport. Short haul extraction capability available from Jackson, WY. Possible delay on shorthaul. Request through chain of command. 6MW located at Afton Airport		5. Ready Alert Aircraft: Medivac: 8PJ/8EC New Incident: 6HE				6. Temporary Flight Restriction Number: Altitude: 12,500 Center Point: N 42°45.24x W 110° 32.14					
		8. Frequencies: Air/Air TFR		AM 126.125		FM 168.1250		9. Fixed-Wing (category/kind/type, make/model, N#, base): Air Tactical Group Supervisor Aircraft: None assigned Air Attack: none assigned			
7. Personnel: Air Operations Branch Director Air Support Group Supervisor Air Tactical Group Supervisor Helicopter Coordinator Helibase Manager		Name: Phone Number: J. Stramer-Smith Taylor Clelland (T)		Air/Air Primary Air/Air Sec A/G 19 Command Command Deck Air Guard		123.7500 125.4000 Elkhart Elkhart see 205 166.6250		163.1000 Tx Tone 110.9		Other Fixed-Wing Aircraft: None Assigned	
10. Helicopters (use additional sheets as necessary):											
FAA N#	Category/Kind/Type	Make/Model	Base	Available	Start	Remarks					
68EC	Standard/EU/ T-2	Bell 205A1++	Soda Lake H.B.	0830	0800	Committed					
8PJ	Standard/EU/ T-3	Bell 407 VIP	Soda Lake H.B.	0830	0800	Committed					
69H	Standard/EU/ T-2	Bell 205A1++	Soda Lake H.B.	0830	0800	Rappel/GACC Prepo					
6HE	Standard/EU/ T-3	Bell 407 HP	Pinedale	0930		Forest IA					
35HX	Standard/EU/ T-3	AS350 B3e	Teton Helitack	0930		Short Haul					
6MW	Limited/EU/ T-1	K-1200 (KMAX)	Afton, WY	0830	0800	Committed					
11. Prepared by: Name: Taylor Clelland Position/Title: HEBM Signature: _____ Date/Time: 7/30/2021 1400											

INCIDENT RADIO COMMUNICATIONS PLAN (ICS 205)

1. Incident Name: SODA LAKE WY-BTF 002116	2. Date/Time Prepared: Date: 7/31/2021 Time: 1500	3. Operational Period: Date From: 7/31/21 Date To: 7/31/21 Time From: 0600 Time To: 2200
---	--	---

4. Basic Radio Channel Use:											
Zone Grp.	Ch. #	Function	Channel Name/Trunked Radio System Talkgroup	Assignment	RX Freq N or W	RX Tone/NAC	TX Freq or W	TX Tone/NAC	Mode (A, D, or M)	Remarks	
6	1	TACTICAL	BT SOUTH NET DIRECT	BT SDIR	N	169.9000	169.9000	131.8	A		
6	2	COMMAND	RAMSHORN REPEATER	RAMSHORN	N	169.9000	165.0125	110.9	A		
6	3	COMMAND	PINYON REPEATER	PINYON	N	169.9000	165.0125	123.0	A		
6	4	COMMAND	ELKHART REPT.	ELKHART	N	169.9000	165.0125	131.8	A		
6	5	COMMAND	MUDDY RIDGE REPT.	MUDDY	N	169.9000	165.0125	136.5	A		
6	6	COMMAND	DEADLINE REPT.	DEADLINE	N	169.9000	165.0125	156.7	A		
6	7	AIR TO GROUND	AIR TO GROUND 10	A/G 10	N	166.9375	166.9375		A		
6	8	AIR TO GROUND	AIR TO GROUND 19	A/G 19	N	168.1250	168.1250		A		
6	9	AIR TO GROUND	AIR TO GROUND 12	A/G 12	N	167.0750	167.0750		A		
6	10	TACTICAL	REGION 4 TAC 1	R4 TAC 1	N	166.8125	166.8125	131.8	A		
6	11	TACTICAL	REGION 4 TAC 2	R4 TAC 2	N	166.8875	166.8875	131.8	A		
6	12	TACTICAL	REGION 4 TAC 3	R4 TAC 3	N	169.1750	169.1750	131.8	A		
6	13	COMMAND	VFIRE (OLD FERN)	VFIRE 21	N	154.2800	154.2800		A		
6	14	COMMAND	SUB CO. FIRE KISMET REPT.	KISMET	N	154.9800	155.8650		A		
6	15	COMMAND	SUB CO. FIRE WHITE PINE REPT.	WHITEPINE	N	154.9800	155.8650	100.0	A		
6	16	AIR TO GROUND	VMED 28 AIR MEDICAL	VMED 28	N	155.3400	155.3400	156.7	A		

5. Special Instructions:



6. Prepared by (Communications Unit Leader): Name: AARON RADFORD
 Signature: _____
 Date/Time: 7/30/21 1700

ICS 205 IAP Page _____

Resource Extension Request Form

January 2021

A.) RESOURCE and INCIDENT INFORMATION:

Resource Name: _____ Home Dispatch or Home Unit ID: _____

Incident Name: _____ Incident #: _____ Request #: _____

Position on Incident: _____

Home Unit Supervisor: _____ Email: _____ Fax #: _____

B.) REQUESTED BY:

Incident Supervisor: _____ Incident Position: _____

C.) EXTENSION INFORMATION:

Prior to any extension, consider the health, readiness and capability of the resource. The health and safety of incident personnel and resources will not be compromised under any circumstances.

Length of Extension: _____ Last Workday: _____

Justification (Select from the List Below):

- Life and Property are imminently threatened,
- Suppression objectives are close to being met, or
- Replacement resources are unavailable or have not yet arrived

Explanation for Extension:

D.) APPROVED BY:

1) Incident Commander or Deputy: _____ Email: _____

2) Resource or Resource Supervisor: _____ Email: _____

3) Host GACC (excluding single-resource Overhead): _____ Email: _____

4) Home Unit Supervisor: _____ Email: _____

5) Sending GACC (excluding single-resource Overhead): _____ Email: _____

6) NICC (only if National Resource): _____ Email: _____

Return to: _____ Email/Fax: _____

