











**IAP**  
 Soda Lake  
 WYBTF-2116  
 July 29, 2021  
 Day Ops

80 acres at July 28, 2021



-  Helispot
-  Division Break
-  Drop Point
-  Camp
-  Hot Spot - Spot Fire
-  Value at Risk
-  Wildfire Daily Fire Perimeter



JHaddon  
 7/29/21 Soda Lake  
 Acres from Aerial Recon  
 WGS 1984 Datum - LatLong Grid

