


110°32.5'W

110°32'W



IAP
 Nevada Type 3
 Insect Management Team

Soda Lake
 WY-BTF-002116
 July 31 Day Shift
 96 acres at July 29, 2021 at 10:00

Div A

Soda Lake

Div Z


July 27,
2021 1506









H-1

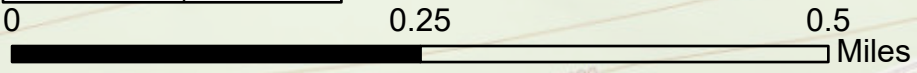
H-2

H-3

H-4



-  Dip Site
-  Helispot
-  Division Break
-  Spot Fire
-  Fire Origin
-  Value at Risk
-  Water Source
-  Wildfire Daily Fire Perimeter



J. Shedd
 7/30/2021 2205
 Acres from GPS
 North American 1983 Datum.

42°45.5'N

42°45.5'N

42°45'N

42°45'N

110°32.5'W

110°32'W