
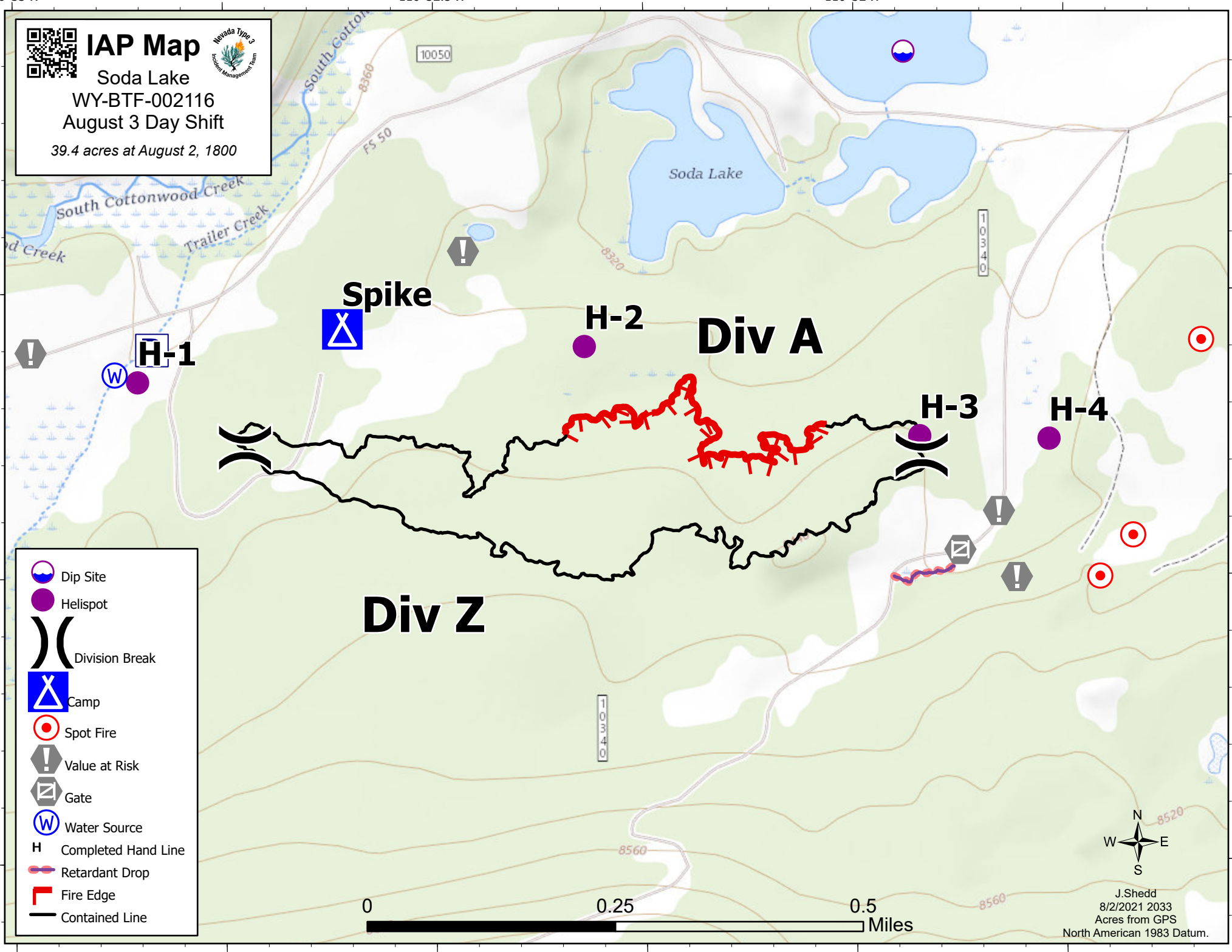














IAP Map
 Soda Lake
 WY-BTF-002116
 August 3 Day Shift
 39.4 acres at August 2, 1800

-  Dip Site
-  Helispot
-  Division Break
-  Camp
-  Spot Fire
-  Value at Risk
-  Gate
-  Water Source
-  Completed Hand Line
-  Retardant Drop
-  Fire Edge
-  Contained Line



J. Shedd
 8/2/2021 2033
 Acres from GPS
 North American 1983 Datum.