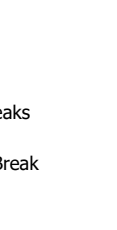
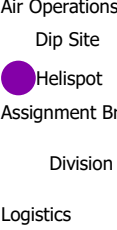


TEMPORARY FLIGHT RESTRICTIONS WITH AN AREA DEFINED AS TO 383551N1194705W (SWR131041.7) TO 384206N1193305W (SWR114044.2) TO 384353N1193322W (SWR113042.9) TO 384932N1193729W (SWR109036.9) TO 384632N1195106W (SWR125031.2) TO 383805N1195810W (SWR141035.6) TO 383540N1195655W (SWR141038.2) TO POINT OF ORIGIN SFC-12500FT.




**Air Operations**  
 Tamarack  
 NV-HTF 0030419  
 8/7/2021  
 68,696 acres  
 as of 7/29/2021, 1322 Hrs



- Air Operations
- Dip Site
- Assignment Breaks
- Division Break
- Logistics
- Incident Command Post

- Drop Point
- Camp
- Communications
- Repeater
- Water
- Water Source
- Restricted Water Source

- Polygon Type
- Wildfire Daily Fire Perimeter
- Wilderness
- Air Ops
- Temporary Flight Restriction
- Fire Perimeter
- Contained Line



**Nautical Miles**  
 NAD 1983 UTM Zone 11N