




Tango Fire IR Map
ID-SCF-021158

Sunday, 18 July 2021, 2050 MDT
95.2 Interpreted Acres

Scale: 1:10,000
Projection: WGS 1984
Produced by: Owyhee Air Research, LLC
IR Interpreter: S. Osberg
Contact: fire@owyheeair.com (208) 442-5405

Legend

-  Scattered Heat
-  Intense Heat
-  Burn Perimeter

