



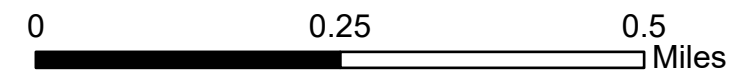
Tango Fire IR Map
ID-SCF-021158

Monday, 19 July 2021, 2130 MDT
101.4 Interpreted Acres

Scale: 1:10,000
Projection: WGS 1984
Produced by: Owyhee Air Research, LLC
IR Interpreter: S. Osberg
Contact: fire@owyheear.com (208) 442-5405

Legend

-  Scattered Heat
-  Burn Perimeter



Copyright: © 2013 National Geographic Society, i-cubed