




Vinegar Fire IR Map
ID-PAF-000433

Sunday, 18 July 2021, 2255 MDT
266 Interpreted Acres

Scale: 1:15,000
Projection: WGS 1984
Produced by: Owyhee Air Research, LLC
IR Interpreter: S. Osberg
Contact: fire@owyheeair.com (208) 442-5405

Legend

-  Burn Perimeter
-  IR Intense Heat
-  IR Scattered Heat

