


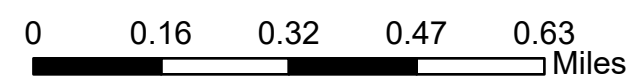


Vinegar Fire IR Map
ID-PAF-000433

Sunday, 18 July 2021, 2255 MDT
 266 Interpreted Acres

Scale: 1:15,000
 Projection: WGS 1984
 Produced by: Owyhee Air Research, LLC
 IR Interpreter: S. Osberg
 Contact: fire@owyheeair.com (208) 442-5405

- Legend**
-  Burn Perimeter
 -  IR Intense Heat
 -  IR Scattered Heat



Copyright © 2013 National Geographic Society, i-cubed