



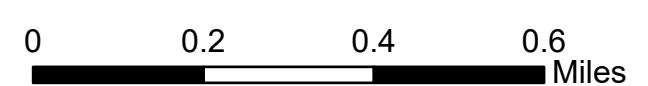
**Vinegar Fire IR Map**  
**ID-PAF-000433**

Wednesday, 21 July 2021, 2155 MDT  
 323 Interpreted Acres

Scale: 1:15,000  
 Projection: WGS 1984  
 Produced by: Owyhee Air Research, LLC  
 IR Interpreter: S. Osberg  
 Contact: fire@owyheear.com (208) 442-5405

**Legend**

-  Burn Perimeter
-  Scattered Heat



Copyright © 2013 National Geographic Society, i-cubed