




Vinegar Fire IR Map
ID-PAF-000433

Thursday, 22 July 2021, 2130 MDT
327 Interpreted Acres

Scale: 1:15,000
Projection: WGS 1984
Produced by: Owyhee Air Research, LLC
IR Interpreter: S. Osberg
Contact: fire@owyheear.com (208) 442-5405

Legend

-  Burn Perimeter
-  Intense Heat
-  Scattered Heat

