

Wilson Creek Fire IR Map





NV-ELD-040026

Saturday, 22 May 2021, 1145 PDT

396 Interpreted Acres



Legend

-  IR Isolated Heat
-  Burn Perimeter
-  IR Intense Heat
-  IR Scattered Heat

Scale: 1:10,000

Projection: WGS 84

Produced by Owyhee Air Research, Inc.

IR Interpreter: C. Merriman

fire@owyheear.com (208) 442-5405

