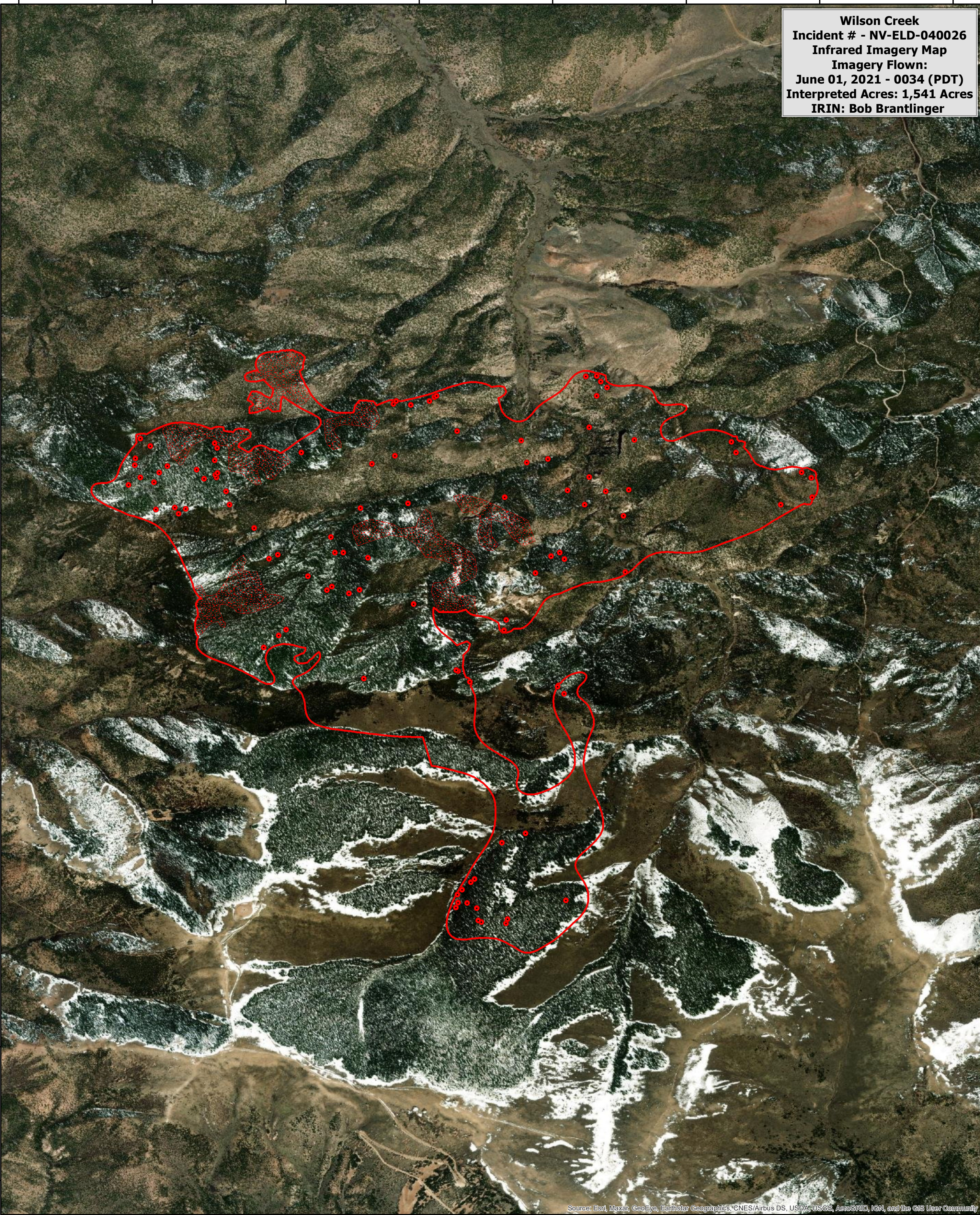





Wilson Creek
Incident # - NV-ELD-040026
Infrared Imagery Map
Imagery Flown:
June 01, 2021 - 0034 (PDT)
Interpreted Acres: 1,541 Acres
IRIN: Bob Brantlinger



Source: Esri, Maxar, GeoEye, Earthstar Geographics, CNES/Airbus DS, USDA, USGS, AeroGRID, IGN, and the GIS User Community

Legend

-  Heat Perimeter
-  Scattered Heat
-  Isolated Heat Source

