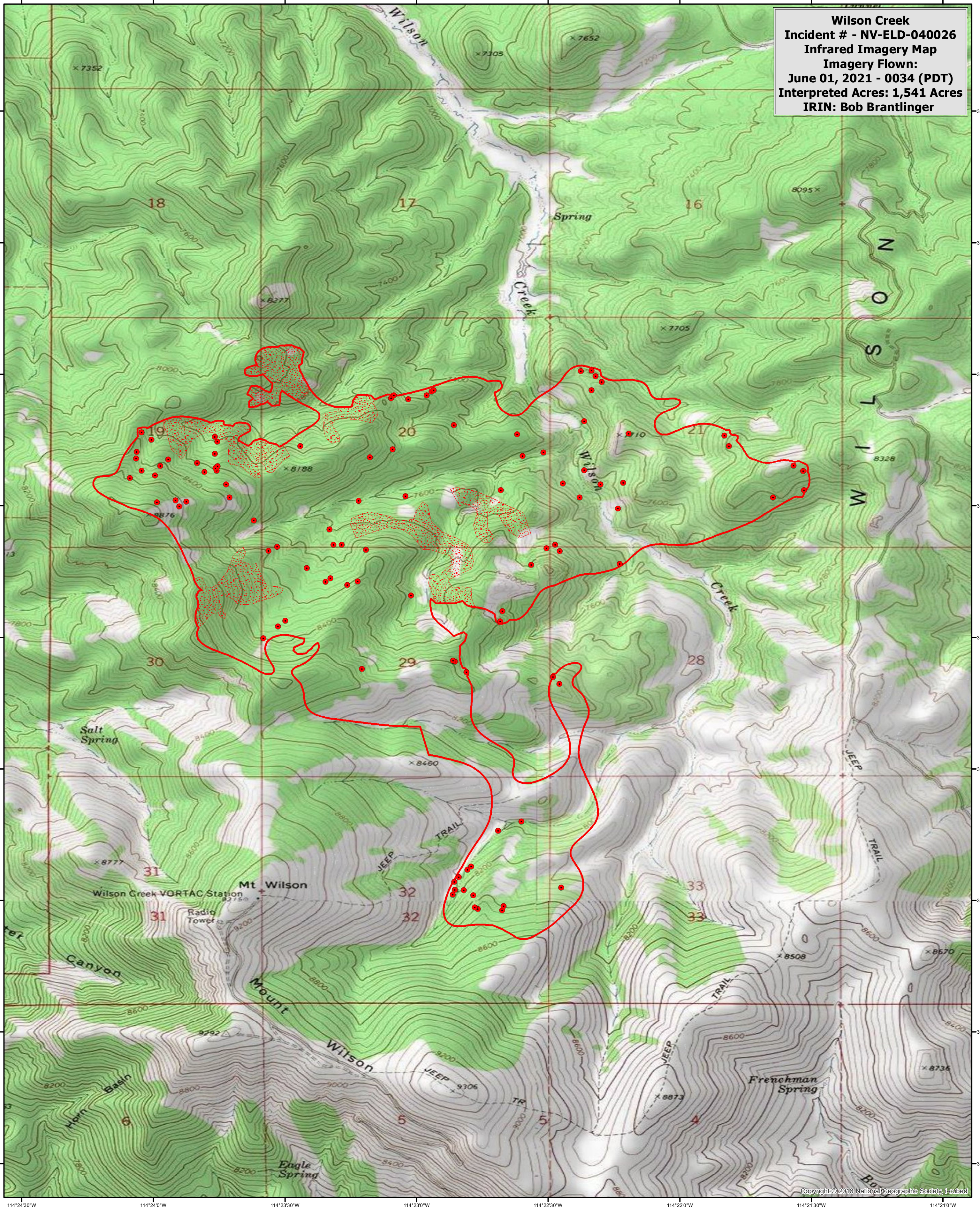




Wilson Creek
Incident # - NV-ELD-040026
Infrared Imagery Map
Imagery Flown:
June 01, 2021 - 0034 (PDT)
Interpreted Acres: 1,541 Acres
IRIN: Bob Brantlinger



Legend

-  Heat Perimeter
-  Scattered Heat
-  Isolated Heat Source

N



0 0.15 0.3 0.6 0.9 1.2 Miles



Copyright © 2013 National Geographic Society, Inc.