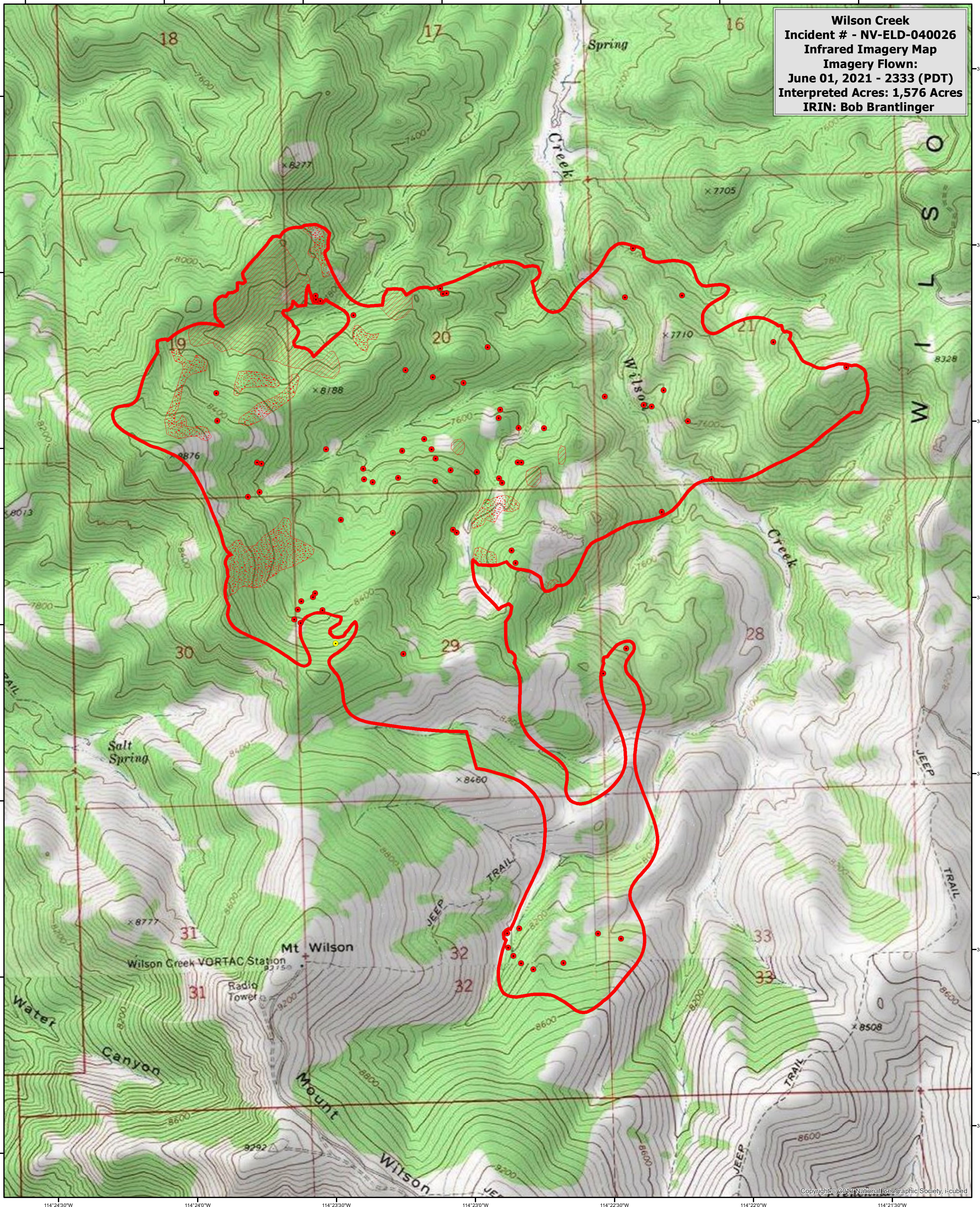




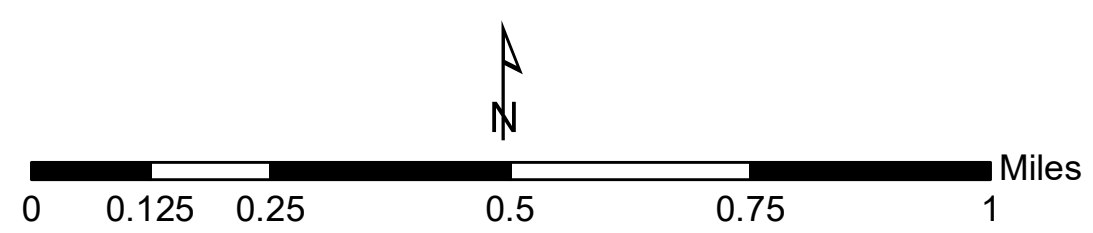


**Wilson Creek**  
**Incident # - NV-ELD-040026**  
**Infrared Imagery Map**  
**Imagery Flown:**  
**June 01, 2021 - 2333 (PDT)**  
**Interpreted Acres: 1,576 Acres**  
**IRIN: Bob Brantlinger**



**Legend**

	<b>Heat Perimeter</b>		<b>Scattered Heat Source</b>
	<b>Scattered Heat</b>		<b>Isolated Heat Source</b>



Copyright © 2013 National Geographic Society, i-cubed