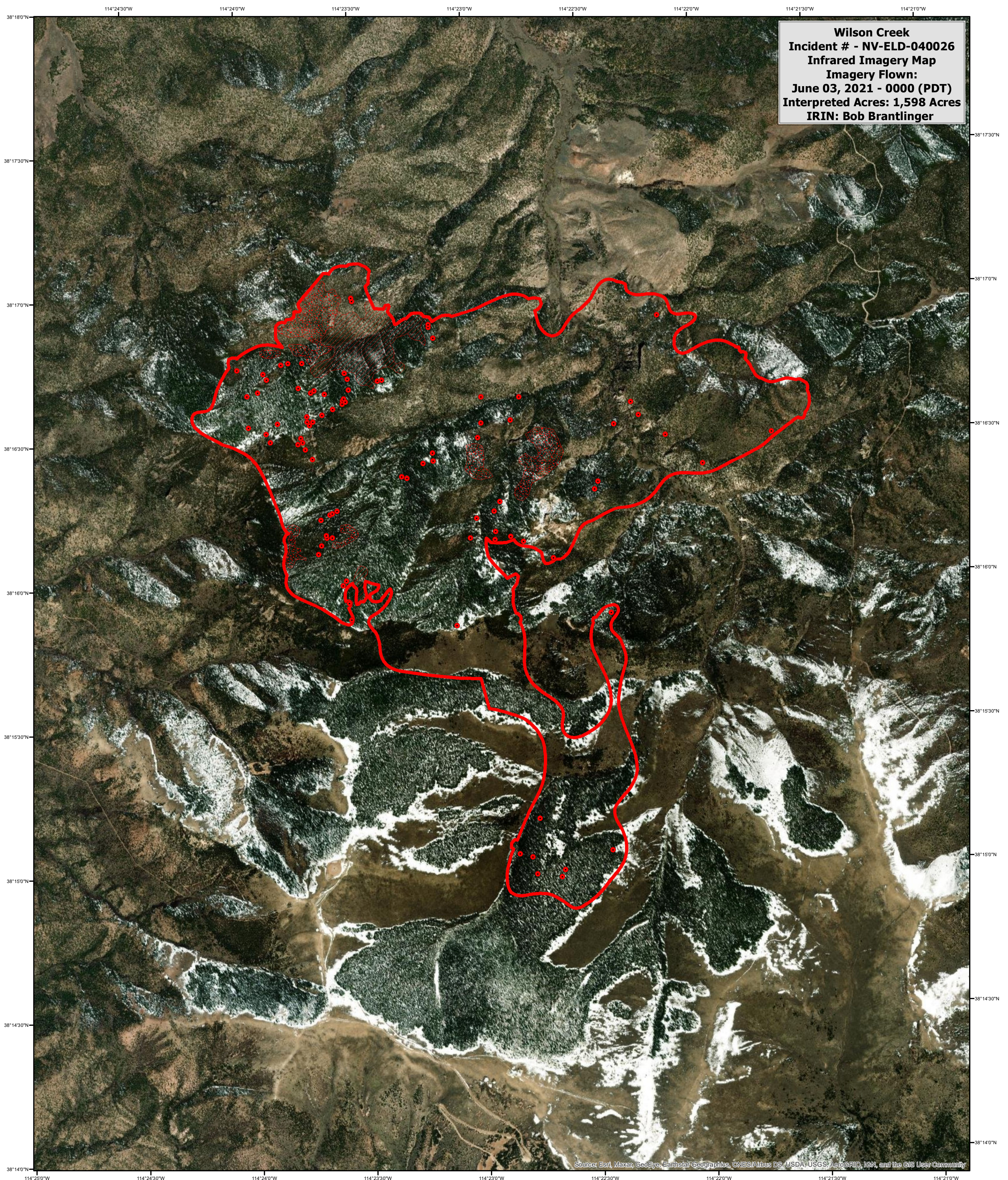






Wilson Creek
Incident # - NV-ELD-040026
Infrared Imagery Map
Imagery Flown:
June 03, 2021 - 0000 (PDT)
Interpreted Acres: 1,598 Acres
IRIN: Bob Brantlinger



Legend

	Heat Perimeter		Scattered Heat Source
	Scattered Heat		Isolated Heat Source

