





Wilson Creek
Incident # - NV-ELD-040026
Infrared Imagery Map
Imagery Flown:
June 08, 2021 - 1149 (PDT)
Interpreted Acres: 1,612 Acres
IRIN: Bob Brantlinger



Source: Esri, Maxar, GeoEye, Earthstar Geographics, CNES/Airbus DS, USDA, USGS, AeroGRID, IGN, and the GIS User Community

Legend

	Heat Perimeter		Scattered Heat Source
	Scattered Heat		Isolated Heat Source

