


116°46'0"W

116°45'0"W

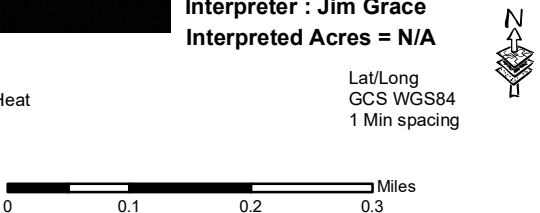
NATIONAL

INFRARED OPERATIONS

Infrared Map
Annie
 ID-BOD-000380
 IR Flight: July 11, 2022 2217 MDT
 Interpreter : Jim Grace
 Interpreted Acres = N/A

Lat/Long
 GCS WGS84
 1 Min spacing

● Isolated Heat

0 0.1 0.2 0.3 Miles

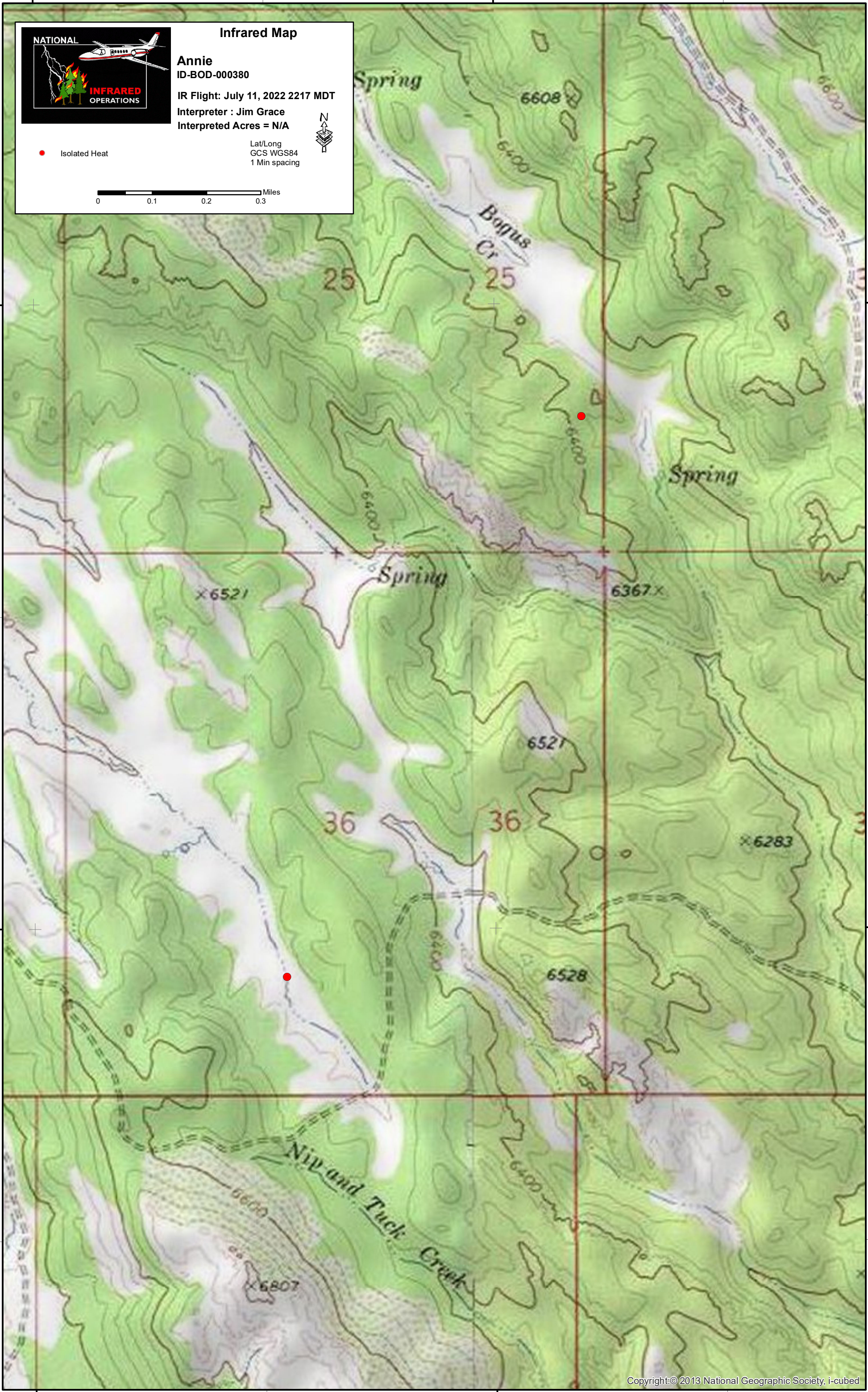


42°42'0"N

42°42'0"N

42°41'0"N

42°41'0"N



116°46'0"W

116°45'0"W