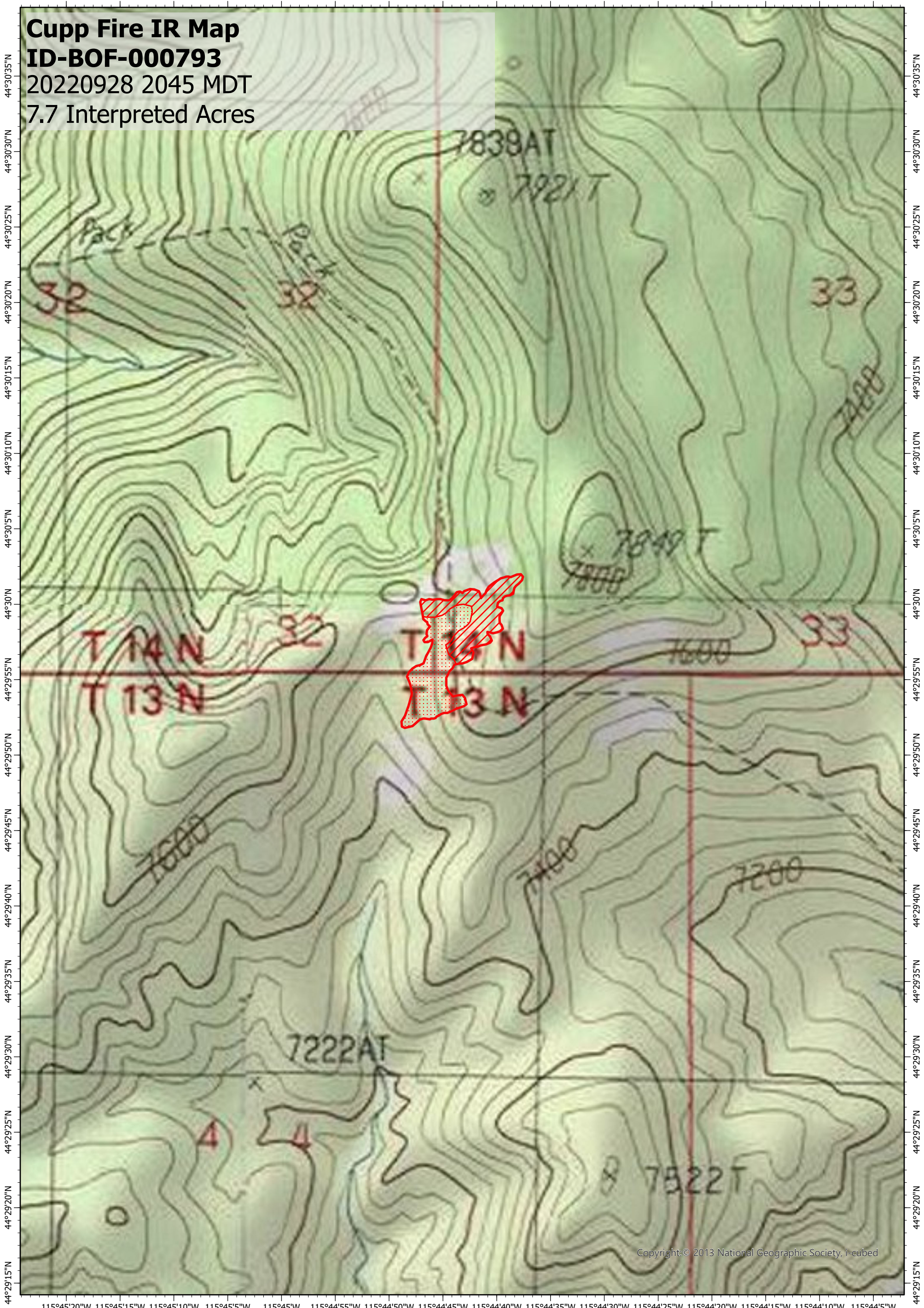





115°45'20"W 115°45'15"W 115°45'10"W 115°45'5"W 115°45"W 115°44'55"W 115°44'50"W 115°44'45"W 115°44'40"W 115°44'35"W 115°44'30"W 115°44'25"W 115°44'20"W 115°44'15"W 115°44'10"W 115°44'5"W

**Cupp Fire IR Map**  
**ID-BOF-000793**  
20220928 2045 MDT  
7.7 Interpreted Acres



Copyright: © 2013 National Geographic Society, Inc.

**Legend**

-  Burn Perimeter
-  Intense Heat
-  Scattered Heat

Scale: 1:10,000

Projection: WGS1984

Produced by: Owyhee Air Research, LLC

IR Interpreter: D. Merriman

Contact: [gis@owyheear.com](mailto:gis@owyheear.com) (208) 442-5405

