



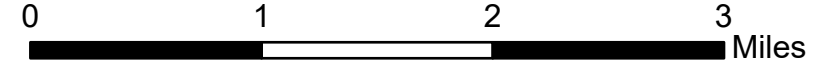


Dismal Fire IR Map
ID-PAF-005292
 20220912 2000 MDT
 9,160 Interpreted acres

Scale: 1:50,000
 Projection: WGS1984
 Produced by: Owyhee Air Research, LLC
 IR Interpreter: D.Merriman
 Contact: gis@owyheeair.com (208) 442-5405

Legend

 Isolated Heat	 Intense Heat
 Burn Perimeter	 Scattered Heat



Copyright © 2013 National Geographic Society, i-cubed