






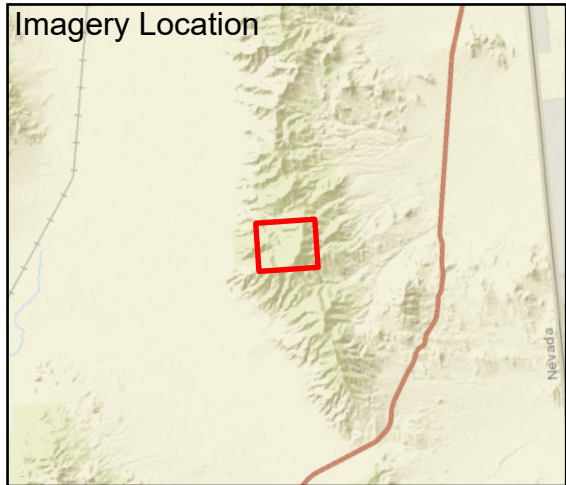




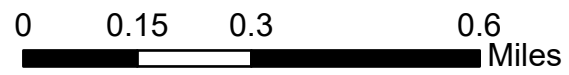
Fire: Goshute
 Briefing Date: 20220630
 Imagery Date: 20220629
 Imagery Time: 2300
 IR Analyst: Andrew Maxwell
 Interpreted Acreage: 1731

-  Heat Perimeter
-  Intense Heat
-  Scattered Heat
-  Isolated Heat Source
-  Possible Heat Source
-  Cloud Cover
-  Area Covered by IR Flight



NAD 1983 UTM ZONE 11N

SCALE: 1:16,000



Esri, NASA, NGA, USGS, FEMA, Esri Community Maps Contributors, California State Parks, Esri, HERE, Garmin, SafeGraph, GeoTechnologies, Inc, METI/NASA, USGS, Bureau of Land Management, EPA, NPS, US Census Bureau, USDA, Esri, HERE, Garmin, NGA, USGS, NPS

