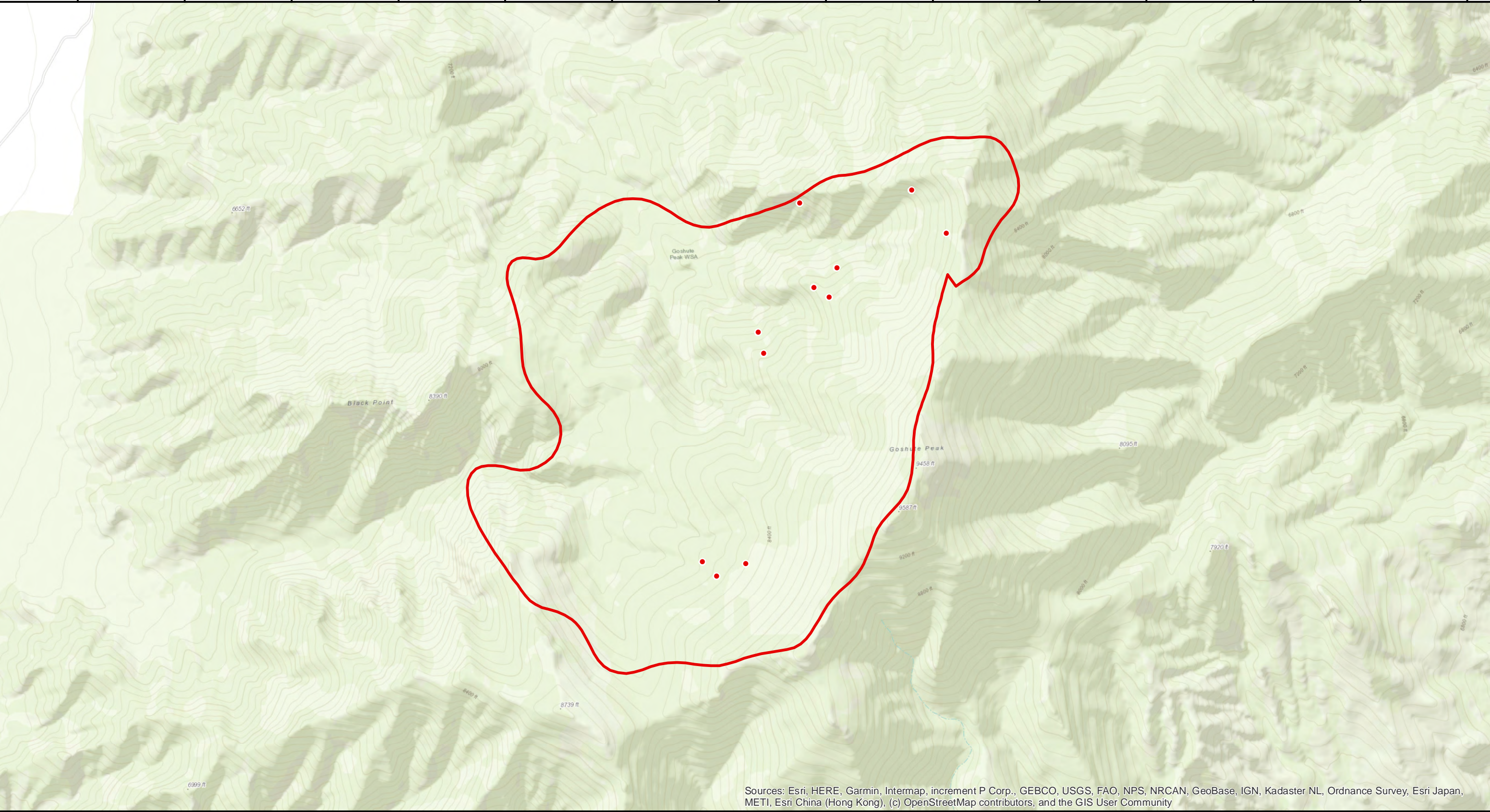


114°21'30"W 114°21'0"W 114°20'30"W 114°20'0"W 114°19'30"W 114°19'0"W 114°18'30"W 114°18'0"W 114°17'30"W 114°17'0"W 114°16'30"W 114°16'0"W 114°15'30"W 114°15'0"W

40°31'30"N
40°31'0"N
40°30'30"N
40°30'0"N
40°29'30"N
40°29'0"N


40°31'30"N
40°31'0"N
40°30'30"N
40°30'0"N
40°29'30"N
40°29'0"N



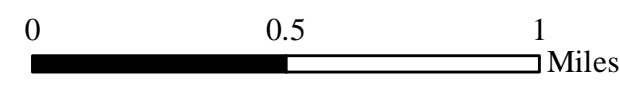
Sources: Esri, HERE, Garmin, Intermap, increment P Corp., GEBCO, USGS, FAO, NPS, NRCAN, GeoBase, IGN, Kadaster NL, Ordnance Survey, Esri Japan, METI, Esri China (Hong Kong), (c) OpenStreetMap contributors, and the GIS User Community


**INFRARED MAP
GOSHUTE
NV-EKD-010089**

Infrared (Interpreted) Acres: 1,966
July 6, 2022 @ 2225 PDT



*IRIN: Cheron Ferland
Duluth, MN
Nad 83 Zone 11*



• Isolated Heat
 Heat Perimeter