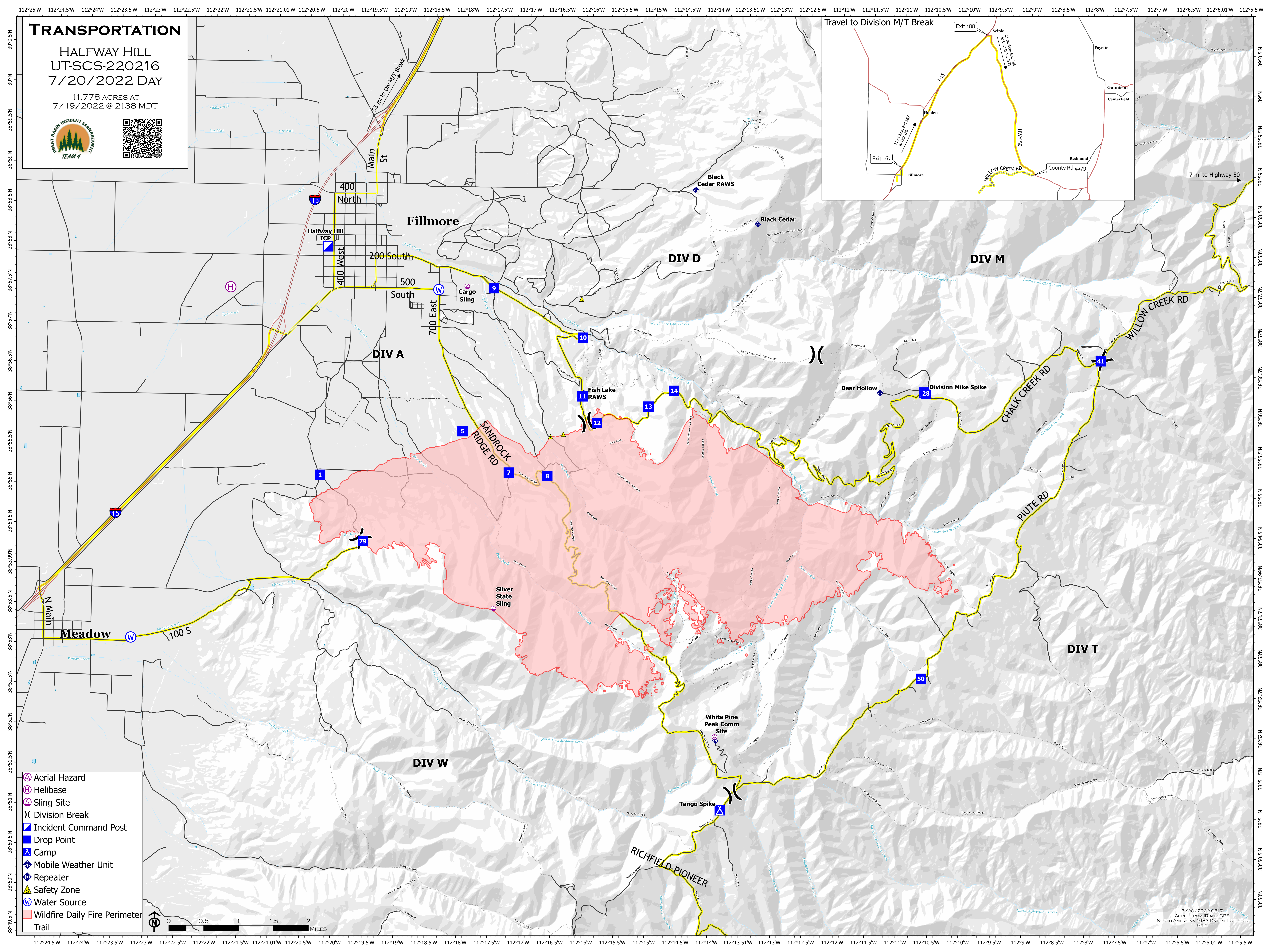
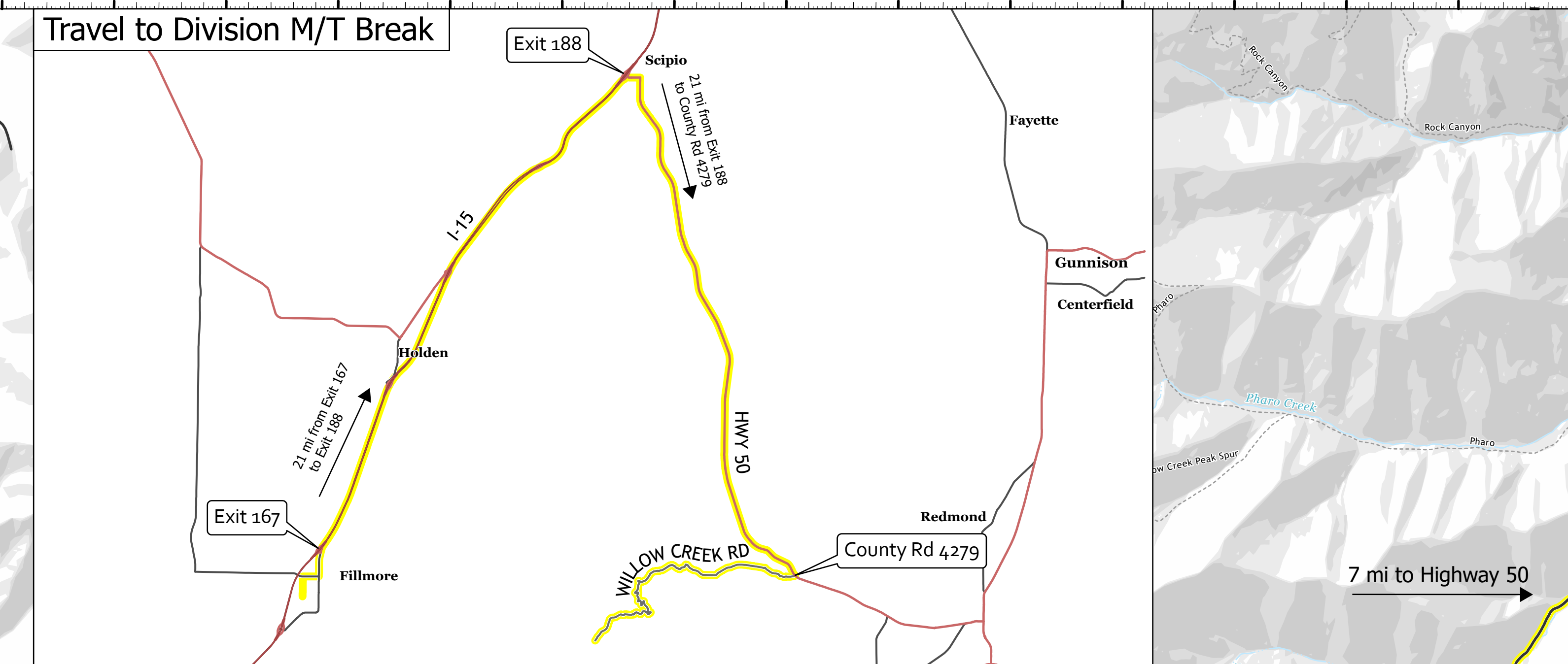


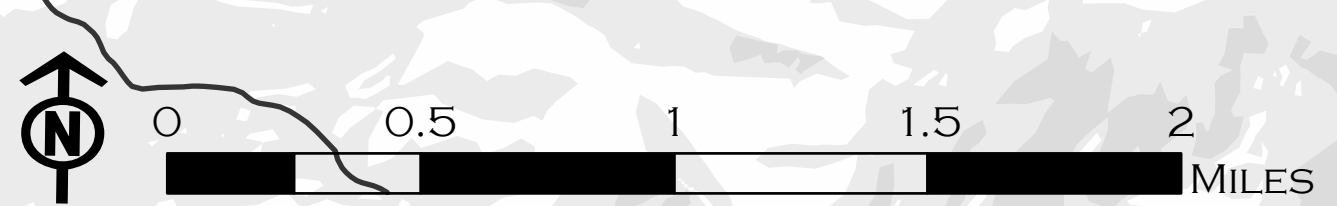
TRANSPORTATION

HALFWAY HILL
UT-SCS-220216
7/20/2022 DAY

11,778 ACRES AT
7/19/2022 @ 2138 MDT



- ⚠ Aerial Hazard
- 🚁 Helibase
- 📡 Sling Site
- ⏏ Division Break
- 📍 Incident Command Post
- 📍 Drop Point
- 🏠 Camp
- 📡 Mobile Weather Unit
- 📡 Repeater
- ⚠ Safety Zone
- 💧 Water Source
- 🔴 Wildfire Daily Fire Perimeter
- 👤 Trail



7/20/2022 0617
ACRES FROM IR AND GPS
NORTH AMERICAN 1983 DATUM, LAT/LONG
GRID