

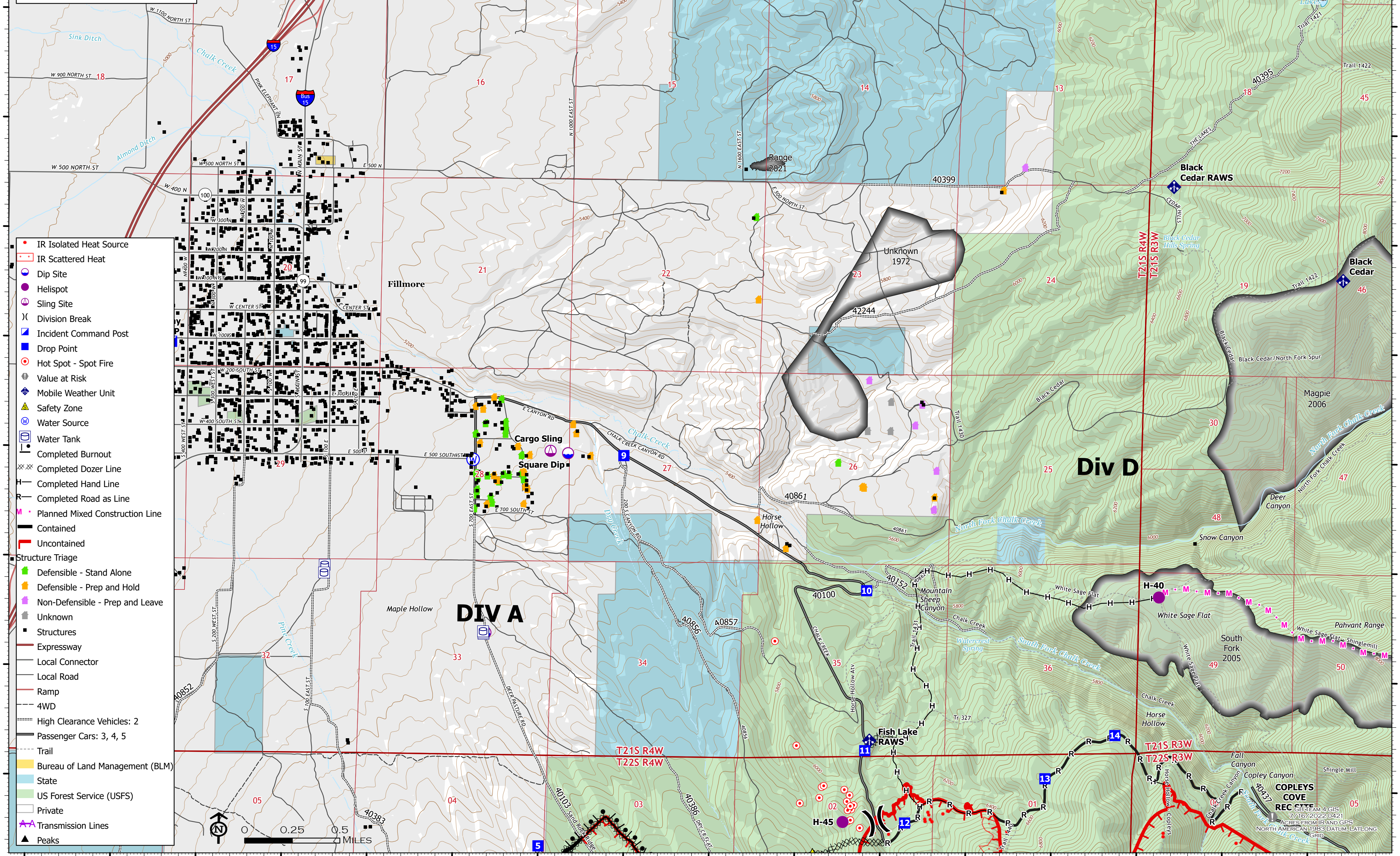


112°21.01'W 112°20'W 112°19'W 112°18'W 112°17'W 112°16'W 112°15'W 112°14'W

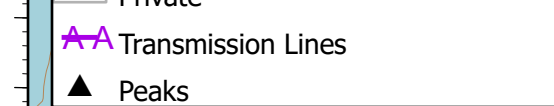
**OPERATIONS STRUCTURES**  
 HALFWAY HILL  
 UT-SCS-220216  
 7/16/2022 DAY  
 11,633 ACRES AT 7/15/2022 @ 2222 MDT

112°21.01'W 112°20'W 112°19'W 112°18'W 112°17'W 112°16'W 112°15'W 112°14'W

39°N 38°59'N 38°58'N 38°57'N 38°56'N

39°N 38°59'N 38°58'N 38°57'N 38°56'N



UT-SCS-220216 GIS  
 7/16/2022 0421  
 ACRES FROM IR AND GPS  
 NORTH AMERICAN 1983 DATUM, LAT/LONG  
 GRID