

INCIDENT ACTION PLAN

September 14, 2022

0700 - 2000

OWL FIRE

ID-SCF-022248

P4P10E

HORSE FIRE

ID-SCF-022250

P4EKW8





OWL FIRE IAP & MAPS



HORSE FIRE IAP & MAPS

INCIDENT OBJECTIVES (ICS 202)

1. Incident Name:	2. Operational Period:	
OWL	Date/Time From: 09/14/2022 0700 WED	Date/Time To: 09/14/2022 2000 WED
3. Objective(s):		
<p>Firefighter and public safety are the highest priority.</p> <p>Only commit firefighters under conditions where firefighters can actually succeed in protecting important values at risk.</p> <p>Work with Resource Advisors to determine appropriate level of action for values at risk before any protection measures are taken.</p> <p>Utilize point protection to best balance success versus exposures.</p> <p>Minimize fire impact to private lands and values at risk.</p> <p>Limit spread of the Owl Fire from progressing south towards the Salmon River.</p> <p>Take appropriate measures to limit exposure and contracting COVID-19.</p> <p>Exercise high degree of ethical conduct.</p> <p>Horse Fire: When operating within or near wilderness boundary, it is imperative that Minimal Impact Suppression Tactics (MIST) are utilized.</p>		
4. Operational Period Command Emphasis:		
All water drafting from the Salmon River must utilize a 5/32 screen.		
General Situational Awareness:		
7. Prepared by: TRAVIS PARDUE	Position/Title: PSC3(T)	Signature:  PSC3(T)
8. Approved by Incident Commander:	Name: SHAD COOPER/JOSH ERICKSON	Signature:  Shad Cooper/Josh Erickson
ICS 202	IAP Page	Date/Time: 09/13/2022 2000

INCIDENT OBJECTIVES (ICS 202)

1. Incident Name:		2. Operational Period:	
OWL		Date/Time From: 09/14/2022 0700 WED	Date/Time To: 09/14/2022 2000 WED
5. Site Safety Plan Required? Yes <input type="checkbox"/> No <input checked="" type="checkbox"/>			
Approved Site Safety Plan(s) Located			
6. Incident Action Plan (the items checked below are included in this Incident Action Plan):			
<input checked="" type="checkbox"/> ICS 202	<input type="checkbox"/> ICS 207	Other Attachments:	
<input checked="" type="checkbox"/> ICS 203	<input type="checkbox"/> ICS 208	<input type="checkbox"/> _____	
<input checked="" type="checkbox"/> ICS 204	<input type="checkbox"/> ICS 220	<input type="checkbox"/> _____	
<input type="checkbox"/> ICS 205	<input type="checkbox"/> Map/Chart	<input type="checkbox"/> _____	
<input type="checkbox"/> ICS 205A	<input checked="" type="checkbox"/> Weather Forecast/Tides/Currents	<input type="checkbox"/> _____	
<input checked="" type="checkbox"/> ICS 206			
7. Prepared by: TRAVIS PARDUE		Position/Title: PSC3(T)	Signature:
8. Approved by Incident Commander:		Name: SHAD COOPER/JOSH ERICKSON	Signature:
ICS 202	IAP Page	Date/Time: 09/13/2022 2000	

ORGANIZATION ASSIGNMENT LIST (ICS 203)

1. Incident Name:		2. Operational Period:	
OWL		Date/Time From: 09/13/2022 0700	TUE
		Date/Time To: 09/13/2022 2000	TUE
3. Incident Commander(s) and Command Staff:			
IC/UC	JOSH ERICKSON SHAD COOPER (T)		
DEPUTY			
SAFETY OFFICER	WYNN WHITMEYER (T)		
INFORMATION OFFICER	SHEILA LARSEN		
LIAISON OFFICER			
4. Agency/Organization Representative(s):			
Agency/Organization	Name		
AA USFS	CHRIS WAVEREK		
AA IDL	PAT BROWN		
READ	JAMES "SKEET" TOWNLEY		
READ	LIZ DOLINAR		
REAF	BRYAN PARKER		
5. Planning Section:			
CHIEF	BERNIE BORNONG TRAVIS PARDUE (T)		
6. Logistics Section:			
CHIEF	DANA STONE		
SUPPLY UNIT	STEPHANIE CLARK (T)		
FACILITIES UNIT	ED JORDAN (T)		
COMMUNICATIONS UNIT	JOSHUA ERICKSON		
7. Operations Section:			
OPS SECTION CHIEF	MATTHEW WEAKLAND JON WHITE (T)		
DIVISION/GROUP	ALPHA	GARY HOBBS	
DIVISION/GROUP	MIKE	ERIC NEISWANGER CASS URBIGKIT (T)	
DIVISION/GROUP	HORSE	JESSICA HADDON	
7b. Air Operations Branch:			
AIR OPS BRANCH DIRECTOR			
AIR ATTACK SUPERVISOR			
AIR SUPPORT SUPERVISOR			
HELICOPTER COORDINATOR			
AIR TANKER COORDINATOR			
8. Finance/Administration Section:			
DEPUTY	KRISANDA KAPPUS		
CHIEF	DARLA PINDELL		
9. Prepared By:			
Name:	TRAVIS PARDUE	Position/Title:	PSC3 T
Signature:			
ICS 203	IAP Page	Date/Time:	09/12/2022 1008

Owl

.DISCUSSION...Main impacts will be the chance for showers and thunderstorms this evening and again Wednesday afternoon. After widespread showers today and some wetting rains they should diminish this evening. Coverage Wednesday will be isolated to widely scattered. Will have cooler conditions and wetting rains again on Thursday.

.TONIGHT...

Sky/weather.....Mostly cloudy. Chance of rain showers and slight chance of thunderstorms in the evening. Haze through the night. Areas of smoke overnight.
CWR.....10 percent.
LAL.....2.
Min temperature.....Around 48.
Max humidity.....82 percent.
Wind (20 ft).....East winds around 5 mph in the evening becoming light. Gusty and erratic winds expected near thunderstorms in the evening.
Mixing height.....400 ft AGL.
Transport winds.....West around 4 mph.
Haines Index.....2.
Rainfall amount.....0.00 inches.
Snow level.....11100-11600 ft.

.WEDNESDAY...

Sky/weather.....Partly sunny. Haze through the day. Chance of showers and thunderstorms in the afternoon.
CWR.....5 percent.
LAL.....3.
Max temperature.....Around 72.
Min humidity.....37 percent.
Wind (20 ft).....Light winds becoming southwest around 5 mph in the afternoon. Gusty and erratic winds expected near thunderstorms in the afternoon.
Mixing height.....6600 ft AGL.
Transport winds.....West around 4 mph.
Haines Index.....3.
Rainfall amount.....0.00 inches.
Snow level.....10900-11300 ft.

Horse

.DISCUSSION...Will have a continuing chance of showers with isolated thunderstorms early this evening ending after sunset. Expect a return to isolated to scattered showers and thunderstorms Wednesday evening. Widespread wetting rains expected Thursday with cooler conditions.

.TONIGHT...

Sky/weather.....Mostly cloudy then becoming partly cloudy.
Chance of rain showers and slight chance of
thunderstorms in the evening. Haze and areas of
smoke through the night.

CWR.....0 percent.
LAL.....2.
Min temperature.....Around 48.
Max humidity.....80 percent.
Wind (20 ft).....East winds around 5 mph in the evening becoming
light. Gusty and erratic winds expected near
thunderstorms in the evening.

Mixing height.....400 ft AGL.
Transport winds.....Southwest around 4 mph.
Haines Index.....2.
Rainfall amount.....0.00 inches.
Snow level.....11100-11400 ft.

.WEDNESDAY...

Sky/weather.....Partly sunny. Haze and areas of smoke through
the day. Chance of showers and thunderstorms in
the afternoon.

CWR.....4 percent.
LAL.....3.
Max temperature.....Around 65.
Min humidity.....40 percent.
Wind (20 ft).....Light winds becoming southwest around 5 mph in
the afternoon. Gusty and erratic winds expected
near thunderstorms in the afternoon.

Mixing height.....5500 ft AGL.
Transport winds.....Southwest around 4 mph.
Haines Index.....3.
Rainfall amount.....0.01 inches.
Snow level.....11000-11300 ft.

Division/Group Assignment List (ICS 204 WF)
Controlled Unclassified Information//Basic

1. Incident Name:				3.		
OWL				Branch:	Division/Group	
2. Operational Period:						
Date/Time From: 09/13/2022 0700 TUE		Date/Time To: 09/13/2022 2000 TUE		ALPHA		
4. Operations Personnel						
OPERATIONS CHIEF		MATT WEAKLAND JON WHITE (T)		BRANCH DIRECTOR		
DIVISION/GROUP SUPERVISOR		GARY HOBBS		AIR ATTACK SUPERVISOR		
5. Resources Assigned this Period						
Strike Team / Task Force / Resource Designator		LWD	Leader	Number Persons	Drop Off PT./Time	Pick Up PT./Time
ENG6 JUAB B-32 E-1		09/23	SAM THOMAS	3	SPRING CREEK CAMPGROUND/0700	SPRING CREEK CAMPGROUND/2000
ENG5 RED TRUCK WILDFIRE E-2		09/23	CODY RIGDON	3	SPRING CREEK CAMPGROUND/0700	SPRING CREEK CAMPGROUND/2000
ENG4 HI COUNTRY		09/26	B.J. VALDEZ JR.	3	SPRING CREEK CAMPGROUND/0700	SPRING CREEK CAMPGROUND/2000
REAF		09/26	BRYAN PARKER	1	SPRING CREEK CAMPGROUND/0700	SPRING CREEK CAMPGROUND/2000
6. Control Operations/Work Assignments:						
Identify opportunities for treatment options such as thinning or deploying sprinkler systems.						
Monitor fire activity along river road.						
7. Special Instructions:						
REAF Bryan Parker Shared with both Owl Divisions, Horse Fire, and Patrol Point Fire.						
Be alert while driving on the North Fork Road.						
8. Division/Group Communication Summary						
Function	Channel	RX Frequency N/W	RX Tone/NAC	TX Frequency N/W	TX Tone/NAC	Mode
COMMAND	SOA LONG TOM	168.7750		164.9125	127.3	
COMMAND	SOA BEARTRAP	168.7750		164.9125	146.2	
TACTICAL	FIRE TAC	168.2500	114.8	168.2599	114.8	
AIR TO GROUND	PRIMARY	170.0750		170.0750		
AIR TO GROUND	SECONDARY A/G	166.7625		166.7625		
9. Prepared By (Resource Unit Leader)			Approved By (Planning Section Chief)		Date	Time
BERNIE BORNONG			TRAVIS PARDUE		09/12/2022	1900

Division/Group Assignment List (ICS 204 WF)
Controlled Unclassified Information//Basic

1. Incident Name:		3.	
OWL		Branch:	Division/Group
2. Operational Period:		MIKE	
Date/Time From: 09/13/2022 0700 TUE	Date/Time To: 09/13/2022 2000 TUE		

4. Operations Personnel			
OPERATIONS CHIEF	MATT WEAKLAND JON WHITE (T)	BRANCH DIRECTOR	
DIVISION/GROUP SUPERVISOR	NEISWANGER, ERIC CASS URBIGKIT (T)	AIR ATTACK SUPERVISOR	

5. Resources Assigned this Period					
Strike Team / Task Force / Resource Designator	LWD	Leader	Number Persons	Drop Off PT./Time	Pick Up PT./Time
C-2IA TWIN PEAKS	09/24	AUGUST FOREMAN	20	SPRING CREEK CAMPGROUND/0700	SPRING CREEK CAMPGROUND/2000
REAF	09/26	BRYAN PARKER	1	SPRING CREEK CAMPGROUND/0700	SPRING CREEK CAMPGROUND/2000
ENG4 BLM E-3411	09/25	EMILY BARKER	8	SPRING CREEK CAMPGROUND/0700	SPRING CREEK CAMPGROUND/2000

6. Control Operations/Work Assignments:

Assess potential actions on Owl Creek with goal of limiting the impact to private property.

Avoid heritage sites.

Continue brushing and improving 152 & 153 trails to form a western boundary for the fire.

REAF Bryan Parker Shared with both Owl Divisions, Horse Fire, and Patrol Point Fire.

7. Special Instructions:

8. Division/Group Communication Summary						
Function	Channel	RX Frequency N/W	RX Tone/NAC	TX Frequency N/W	TX Tone/NAC	Mode
COMMAND	SOA LONG TOM	168.7750		164.9125	127.3	
COMMAND	SOA BEAR TRAP	168.7750		164.9125	146.2	
TACTICAL	FIRE TAC	168.2500	114.8	168.2500	114.8	
AIR TO GROUND	14 PRIMARY	170.0750		170.0750		
AIR TO GROUND	11 SECONDARY	166.7625		166.7625		

9. Prepared By (Resource Unit Leader)	Approved By (Planning Section Chief)	Date	Time
BERNIE BORNONG	TRAVIS PARDUE	09/12/2022	1008

Division/Group Assignment List (ICS 204 WF)
Controlled Unclassified Information//Basic

1. Incident Name:		3.	
OWL		Branch:	Division/Group
2. Operational Period:			
Date/Time From: 09/13/2022 0700	TUE	Date/Time To: 09/13/2022 2000	TUE

HORSE FIRE

4. Operations Personnel			
OPERATIONS CHIEF	MATT WEAKLAND JON WHITE (T)	ICT4	JESSICA HADDON (T)

5. Resources Assigned this Period					
Strike Team / Task Force / Resource Designator	LWD	Leader	Number Persons	Drop Off PT./Time	Pick Up PT./Time
TUSHAR MTN	09/24	JOSHUA ROACH	9	CORN CREEK SPIKE/0700	CORN CREEK SPIKE/2000
NIM ALS AMBULANCE	09/25	THOMAS YAGER	2	CORN CREEK SPIKE/0700	CORN CREEK SPIKE/2000
REAF	09/26	BRYAN PARKER	1	SPRING CREEK CAMPGROUND/0700	SPRING CREEK CAMPGROUND/2000

6. Control Operations/Work Assignments:

Keep fire off private.

Identify other protection points.

Identify river camps

7. Special Instructions:

MIST tactics

Review jet boat safety operations while riding within the boat.

If suppression action necessary, request approval, track, and record in accordance with Forest Service policy. This includes bucket drop intrusions. Prevent fire from reaching structures.

REAF Bryan Parker Shared with both Owl Divisions, Horse Fire, and Patrol Point Fire.

8. Division/Group Communication Summary						
Function	Channel	RX Frequency N/W	RX Tone/NAC	TX Frequency N/W	TX Tone/NAC	Mode
COMMAND	SOA LONG TOM	168.7750		164.9125	127.3	
COMMAND	SOA BEAR TRAP	168.7750		164.9125	146.2	
TACTICAL	FIRE TAC	168.2500	114.8	168.2500	114.8	
AIR TO GROUND	14 PRIMARY	170.0750		170.0750		
AIR TO GROUND	11 SECONDARY	166.7625		166.7625		

9. Prepared By (Resource Unit Leader)	Approved By (Planning Section Chief)	Date	Time
BERNIE BORNONG	TRAVIS PARDUE	09/12/2022	1008

Incident:
Owl Fire

Date:
09/14/22

Operational Period:
Day Shift



SAFETY MESSAGE

Fire fighter safety comes first on every fire, every time





MAJOR HAZARDS AND RISKS

- | | |
|---|--|
| <ul style="list-style-type: none">• Dehydration—Drink lots of water.• Snags, Snags Snags!!!• Wildlife.• Hygiene. Use wash stations.• Falling and rolling debris.. | <ul style="list-style-type: none">• Driving-- Lights on, seatbelts, drive defensively, use chock blocks.• Wet conditions = slips/trips/fall.• Fatigue.• Weather |
|---|--|

Watch Out Situation: 4. Unfamiliar with weather and local factors influencing fire behavior.

Are you briefing on the forecast in the IAP?
Are you taking periodic spot weather readings?
Is there a lookout posted?



Thought of the day- Don't judge the day by the harvest you reap but by the seeds that you plant.

Safety Officer: Wynn Whitmeyer (t)

Medical Plan (ICS 206 WF)

Incident/Project Name		1. Operational Period						
Owl-Horse Fire		Date/Time 09/14/2022 0600hrs - 2200hrs						
2. Ambulance Services								
Name	Complete Address	Phone	Advanced Life Support		Yes		No	
Lemhi County	206 Courthouse, Salmon ID, 83467	(208) 756-28515					X	
NIM Medical (E-19) [NIM]	625.5 Main, Rapid City SD	(605) 431-6480	X					
Moose Fire Ambo 1 (E-33) [Madison]	Moose Division A/X Panther Creek	(208) 534-8065					X	
Moose Fire Ambo 3 (E-531) [ERL]	Moose Division A/X Indianola	(919) 631-4071					X	
3. Air Ambulance Services								
Name	Phone	Type of Aircraft & Capability	Advanced Life Support		Yes		No	
Air Methods Air Idaho Rescue (Salmon, ID)	(800) 247-4324	AS350 B3/ASL RN Medic	X					
Two Bears Air (Kalispell, MT)	(406) 758-5610 Flathead SO Dispatch	Bell Helicopter B429 Global Range Hoist, Sling, Medic/EMT	X					
4. Hospitals								
Hospital	Lat/Long	Travel Time Air GRND		Phone	Helipad Yes No		Level of Care Facility	
Steele Memorial Hospital 203 S Daisey, Salmon, ID 83467	Lat: 45° 7'23.81" N	20 min	180 min	(208) 756-6217	<input checked="" type="checkbox"/>	<input type="checkbox"/>	Level 4 Trauma Center	
	Long: -113 52'53.18" W							
Eastern Idaho Regional Medical Center 3100 Channing Way, Idaho Falls, ID	Lat: 43° 28'13.116" N	20 min	2.0 Hrs.	(208) 227-2010	<input checked="" type="checkbox"/>	<input type="checkbox"/>	Level 2 Trauma Center Burn Center	
	Long: -111 59'31.7688 W							
5. Division Branch Group	Name, Capability, and Phone			Location	ALS	BLS		
Div A Div M	Wynn Whitmeyer			(208)201-1567	Spring Creek	SOFR(t)	<input type="checkbox"/>	X
Corn Creek	Kelly Williams/EMP Ambulance			(808) 347-0835	Corn Creek	E-19	X	<input type="checkbox"/>
Div A	Sherry Amerman/EMPF			(404) 391-1139	Owl Creek		X	<input type="checkbox"/>
Moose Ambo 3	Rebecca Blanchard/EMP			(919) 814-6471	Owl Creek	E-531	X	<input type="checkbox"/>
Moose	Josh Long/EMPF			(928) 814-6471	Spring Creek		X	
Div M	Heather Alexander EMPF			(404) 391-1139	Owl Creek		X	<input type="checkbox"/>
6. Prepared By (Medical Unit Leader)	7. Date/Time	8. Reviewed By (Safety Officer)			9. Date/Time			
Wynn Whitmeyer, SOFR-t	09/13/22	Wynn Whitmeyer, SOFR-t			9/13/2022 2000			

IWI IC Responsibilities:
Radio Central Idaho Dispatch to alert of medical incident.

1. Take charge of the scene, **establish an IWI IC.**
2. **Administer first aid to the firefighter. Determine the severity of the injury: Green-Yellow-Red**
3. Contact Central Idaho Dispatch on Repeater Channel to relay 8-line.

INCIDENT RADIO COMMUNICATIONS PLAN (ICS 205)

1. Incident Name: Owl/Horse Fires **2. Date/Time Prepared:** Date: 09/12/2022 Time: 1700 **3. Operational Period:** Date From: 09/13/2022 Time From: 0700 Time To: 2000

4. Basic Radio Channel Use:										
Zone Grp.	Ch #	Function	Channel Name/Trunked Radio System Talkgroup	Assignment	RX Freq N or W	RX Tone/NAC	TX Freq N or W	TX Tone/NAC	Mode (A, D, or M)	Remarks
	1	Forest Tactical	FIRE TAC	All Divisions TAC	168.2500	114.8	168.2500	114.8	A	All Divisions fire TAC
	2	Forest Tactical	TAC 2	Secondary TAC	173.8625	0.0	173.8625	0.0	A	Secondary Division TAC
	3	SOA Long Tom Horse Fire	SOA LT	Command	168.7750	0.0	164.9125	127.3	A	Long Tom Command Repeat also to talk with Central Idaho Fire Dispatch
	4	SOA Beartrap Owl Fire	SOA BE	Command	168.7750	0.0	164.9125	146.2	A	Bear Trap Command Repeat also to talk with Central Idaho Fire Dispatch
	5	NZ Forest Direct	NZ DIRECT	Forest Net Direct	172.2750	0.0	172.2750	0.0	A	Salmon-Challis NF direct frequency
	6	Forest Repeater	Oreana	Forest repeater	172.2750	0.0	164.5000	100.0	A	Forest repeater for Central Idaho Dispatch and for use when needed
	7	Forest Repeater	Long Tom	Forest repeater	172.2750	0.0	164.5000	123.0	A	Forest repeater for Central Idaho Dispatch and for use when needed
	8	Forest Repeater	Stein	Forest repeater	172.2750	0.0	164.5000	146.2	A	Forest repeater for Central Idaho Dispatch and for use when needed
	9	Forest Repeater	Stomny	Forest repeater	172.2750	0.0	164.5000	167.9	A	Forest repeater for Central Idaho Dispatch and for use when needed
	10	Fire A/G	FIRE A/G	Owl/Horse A/G	170.07500	0.0	170.07500	0.0	A	Owl/Horse Air/Ground for all divisions
	11	A/G 23	A/G 23	Initial attack air to ground	166.7625	0.0	166.7625	0.0	A	Central Idaho IA A/G
	12	A/G 43	A/G 43	Initial attack air to ground	167.6000	0.0	167.6000	0.0	A	Central Idaho IA A/G
	13	Moose Command for medical use	MIO CMD 2	Use for Medicals	169.5375	123.0	164.7125	123.0	A	Medical emergency use to Moose Communications
	14	Moose Command for medical use	MIO CMD 4	Use for Medicals	169.6875	123.0	164.0875	123.0	A	Medical emergency use to Moose Communications
	15	State Comm	ST.COMM	EMS/air ambulance	155.2800	0.0	155.2800	156.7	A	Communication with EMS aircraft
	16	Air Guard	AIR GUARD	Emergency A/G	168.6250	0.0	168.6250	110.9	A	Emergency Aircraft use

5. Special Instructions: _____

6. Prepared by (Communications Unit Leader) Name: _____ **Signature:** _____



Owl & Horse Fire Precipitation Forecast



Name Of Incident: Owl & Horse Fires
Time/Date Issued: Tuesday, 9/13 @ 1630 hrs

Jaclyn Anderson - Incident Meteorologist
Signed: *Jaclyn Anderson*

Today's rainfall shown to the right:
The Owl and Horse Fires appear to have been on the edge of the better rainfall today, with much of the better moisture tracking over the Moose Fire. It appears likely, based on nearby RAWS, that the Owl Fire likely picked up a wetting rain today.



Discussion for the rest of the week:
There is a very small chance showers and storms out in Oregon attempt to move in from the west late this evening. However, confidence is low that they will hold together and make it that far east. Additional chances for showers and a few thunderstorms arrive on Wednesday, but coverage looks to be more scattered. A few models indicate that the coordinate along the Salmon River may be a targeted area for thunderstorm development Wednesday. Locally heavy rain will be possible on Wednesday, but it really depends on where storms develop.

Chances increase again for widespread wetting rain on Thursday, with a chance for thunderstorms as well. Lingering chances for rain continues into the weekend.

Estimated Timing for Precipitation: Where the date and vertical bar are annotated marks 0000 LT, or midnight.

Probability of Precipitation, %



- Chance of Wetting Rain Wednesday is ~25%**
- Chance of Wetting Rain Thursday and Thursday night is ~ 50%**
- Chance of Wetting Rain Friday and Friday night is ~30%**

Finance Message

All Finance documents should be sent electronically
to

2022.Owl.Finance@Firenet.gov

Including

Resource Orders

CTRs Casual Hire Forms Crew Manifests

Shift Tickets Contracts or Agreements

Vehicle Inspections



Owl and Horse Fires Fire Information Talking Points

Q: Where can I go to get more information?

- Fire Information: 208-339-9626
- Email: 2022.Owl@firenet.gov
- SCNF Facebook: [@salmonchallisnf](https://www.facebook.com/salmonchallisnf)
- SCNF webpage: <https://www.fs.usda.gov/scnf>
- SCNF Twitter: [@salmonchallisnf](https://twitter.com/salmonchallisnf)

Fire Information is Everyone's Job

FILL In the Blanks Daily Stats

Horse Size ____ acres ____ % Containment

Owl ____ acres ____ % Containment

Notify chain of command and incident Public Information if media arrives unescorted. Provide for their safety until an escort arrives.

Media Interviews:

- Develop and deliver key factual messages; anticipate tough questions.
- Give simple answers (10-20 sec.) and avoid using jargon or acronyms.
- Stick to your knowledge and avoid speaking for other incident personnel.
- Never speak off the record, exaggerate, or try to be cute or funny.
- Keep quiet in between questions; if you misspeak, ask to start again.
- Be personable, professional, and presentable (remove sunglasses and hat).
- Conclude with a safety or wildfire prevention message.

Social Media – PAUSE Before Posting:

- **PERCEPTION** – You are representing the jurisdictional agency and your home unit.
- **AUTHORITY** – Be aware of federal and host agency social media policies.
- **UNDERSTANDING** – Know the incident objectives. Never post negative, controversial, or unsafe messages to personal accounts. Ask a PIO/PAO or supervisor for clarification.
- **SAFETY** – Do not compromise your safety while taking photos and always wear proper PPE. Never post photos of children, inmates, investigations, or cultural sites; be sensitive to burned structures and private information.
- **EXPECTATION** – Share relevant content or photos with PIOs/PAOs to help tell the incident story

.If you don't know the answer to a question or public is taking away from your assigned duties please direct them to the official fire information numbers/resources listed – see above

MEDICAL PLAN (ICS 206 WF)

Controlled Unclassified Information//Basic

Medical Incident Report

FOR A NON-EMERGENCY INCIDENT, WORK THROUGH CHAIN OF COMMAND TO REPORT AND TRANSPORT INJURED PERSONNEL AS NECESSARY.

FOR A MEDICAL EMERGENCY: IDENTIFY ON SCENE INCIDENT COMMANDER BY NAME AND POSITION AND ANNOUNCE "MEDICAL EMERGENCY" TO INITIATE RESPONSE FROM IMT COMMUNICATIONS/DISPATCH.

Use the following items to communicate situation to communications/dispatch.

1. CONTACT COMMUNICATIONS / DISPATCH (Verify correct frequency prior to starting report)

Ex: "Communications, Div. Alpha. Stand-by for Emergency Traffic."

2. INCIDENT STATUS: Provide incident summary (including number of patients) and command structure.

Ex: "Communications, I have a Red priority patient, unconscious, struck by a falling tree. Requesting air ambulance to Forest Road 1 at (Lat./Long.) This will be the Trout Meadow Medical, IC is TFLD Jones. EMT Smith is providing medical care."

Severity of Emergency / Transport Priority	<input type="checkbox"/> RED / PRIORITY 1 Life or limb threatening injury or illness. Evacuation need is IMMEDIATE <i>Ex: Unconscious, difficulty breathing, bleeding severely, 2^o - 3^o burns more than 4 palm sizes, heat stroke, disoriented.</i> <input type="checkbox"/> YELLOW / PRIORITY 2 Serious Injury or illness. Evacuation may be DELAYED if necessary. <i>Ex: Significant trauma, unable to walk, 2^o - 3^o burns not more than 1-3 palm sizes.</i> <input type="checkbox"/> GREEN / PRIORITY 3 Minor Injury or illness. Non-Emergency transport <i>Ex: Sprains, strains, minor heat-related illness.</i>	
Nature of Injury or Illness & Mechanism of Injury		<i>Brief Summary of Injury or Illness (Ex: Unconscious, Struck by Falling Tree)</i>
Transport Request		<i>Air Ambulance / Short Haul/Hoist Ground Ambulance / Other</i>
Patient Location		<i>Descriptive Location & Lat. / Long. (WGS84)</i>
Incident Name		<i>Geographic Name + "Medical" (Ex: Trout Meadow Medical)</i>
On-Scene Incident Commander		<i>Name of on-scene IC of Incident within an Incident (Ex: TFLD Jones)</i>
Patient Care		<i>Name of Care Provider (Ex: EMT Smith)</i>

3. INITIAL PATIENT ASSESSMENT: Complete this section for each patient as applicable (start with the most severe patient)

Patient Assessment: See IRPG page 106

Treatment:

4. TRANSPORT PLAN:

Evacuation Location (if different): (Descriptive Location (drop point, intersection, etc.) or Lat. / Long.) Patient's ETA to Evacuation Location:

Helispot / Extraction Site Size and Hazards:

5. ADDITIONAL RESOURCES / EQUIPMENT NEEDS:

Example: Paramedic/EMT, Crews, Immobilization Devices, AED, Oxygen, Trauma Bag, IV/Fluid(s), Splints, Rope rescue, Wheeled litter, HAZMAT, Extrication

6. COMMUNICATIONS: Identify State Air/Ground EMS Frequencies and Hospital Contacts as applicable

Function	Channel Name/Number	Receive (RX)	Tone/NAC *	Transmit (TX)	Tone/NAC *
COMMAND					
AIR-TO-GRND					
TACTICAL					

7. CONTINGENCY: Considerations: If primary options fail, what actions can be implemented in conjunction with primary evacuation method? Be thinking ahead.

8. ADDITIONAL INFORMATION: Updates/Changes, etc.

REMEMBER: Confirm ETA's of resources ordered. Act according to your level of training. Be Alert. Keep Calm. Think Clearly. Act Decisively.