


# JACOB CITY

## INFORMATION

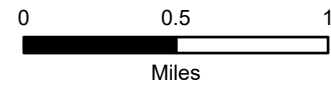
Jacob City  
UT-NWS-000342  
07/14/22



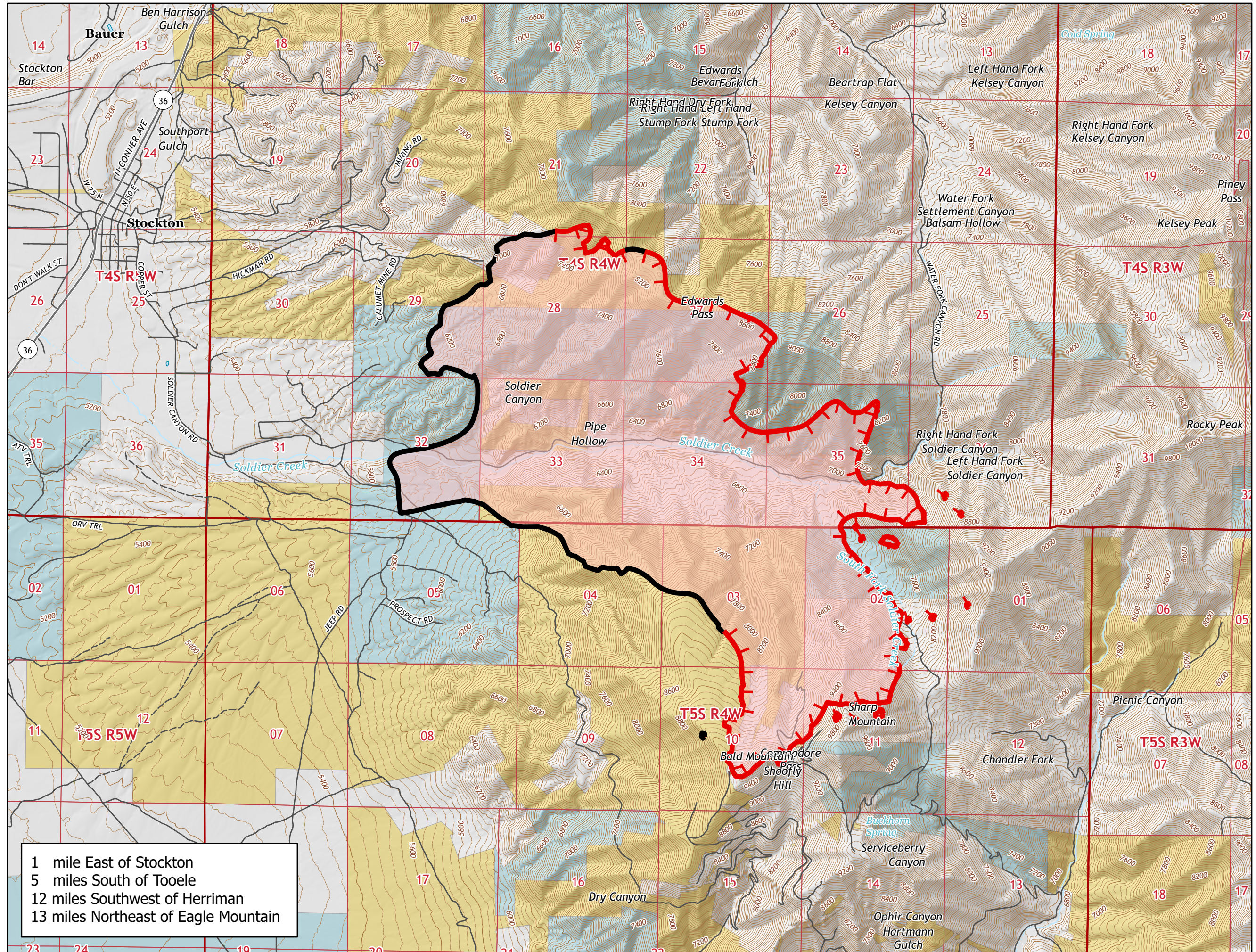
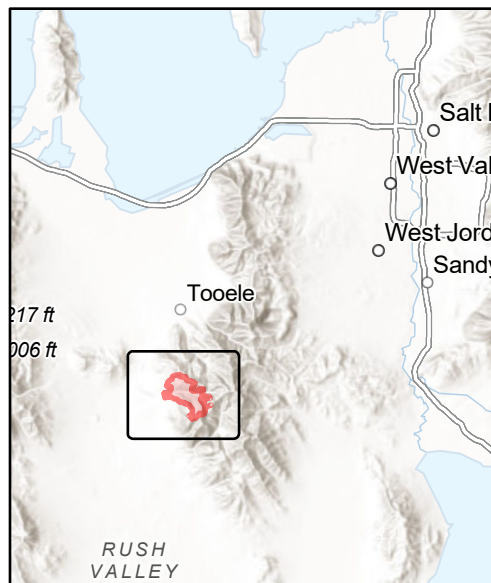
est. 4185 acres on 07/12/22 @ 0010 MDT  
35% Contained



Jacob City Fire  
InciWeb



- Bureau of Land Management (BLM)
- State
- Private
- Contained
- Uncontained



1 mile East of Stockton  
5 miles South of Tooele  
12 miles Southwest of Herriman  
13 miles Northeast of Eagle Mountain