




FC Point Type Label	Comments	Elevation (Feet)	Latitude WGS84 DDM	Longitude WGS84 DDM
Drop Point		5206	40° 26.875' N	112° 21.554' W
Drop Point		6185	40° 25.796' N	112° 17.136' W
Drop Point		6804	40° 25.572' N	112° 15.786' W
Drop Point		4300	40° 26.635' N	112° 20.899' W
Helispot		5410	40° 25.815' N	112° 20.480' W
Helispot		8654	40° 24.563' N	112° 17.092' W
Helispot		9723	40° 23.779' N	112° 15.829' W
Helispot		9487	40° 23.617' N	112° 15.809' W
Helispot		8524	40° 24.329' N	112° 15.072' W
Helispot		9347	40° 24.226' N	112° 15.513' W
Helispot		8892	40° 26.151' N	112° 14.570' W
Helispot		8368	40° 26.812' N	112° 17.324' W
Helispot		8352	40° 27.097' N	112° 17.588' W
Helispot		8276	40° 27.183' N	112° 17.790' W
Helispot		7592	40° 27.065' N	112° 18.308' W
Helispot		7297	40° 27.026' N	112° 18.583' W
Slip Site		9255	40° 23.869' N	112° 16.238' W
Staging Area		5412	40° 25.815' N	112° 20.472' W



0 1 2 4 Miles

4185 est. acres
Acres from IR 07/12/22 @ 0010 MDT

Event Point	Air Operations	Drop Point	Helispot	Slip Site	Staging Area	Other	Hazard	Water	Communication	Reference	Event Line	Completed	Planned	Safety



Air Ops
7/14/2023 10:44 PM HHS