


JACOB CITY

INFORMATION

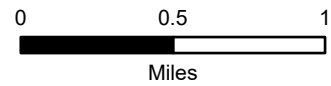
Jacob City
UT-NWS-000342
07/15/22



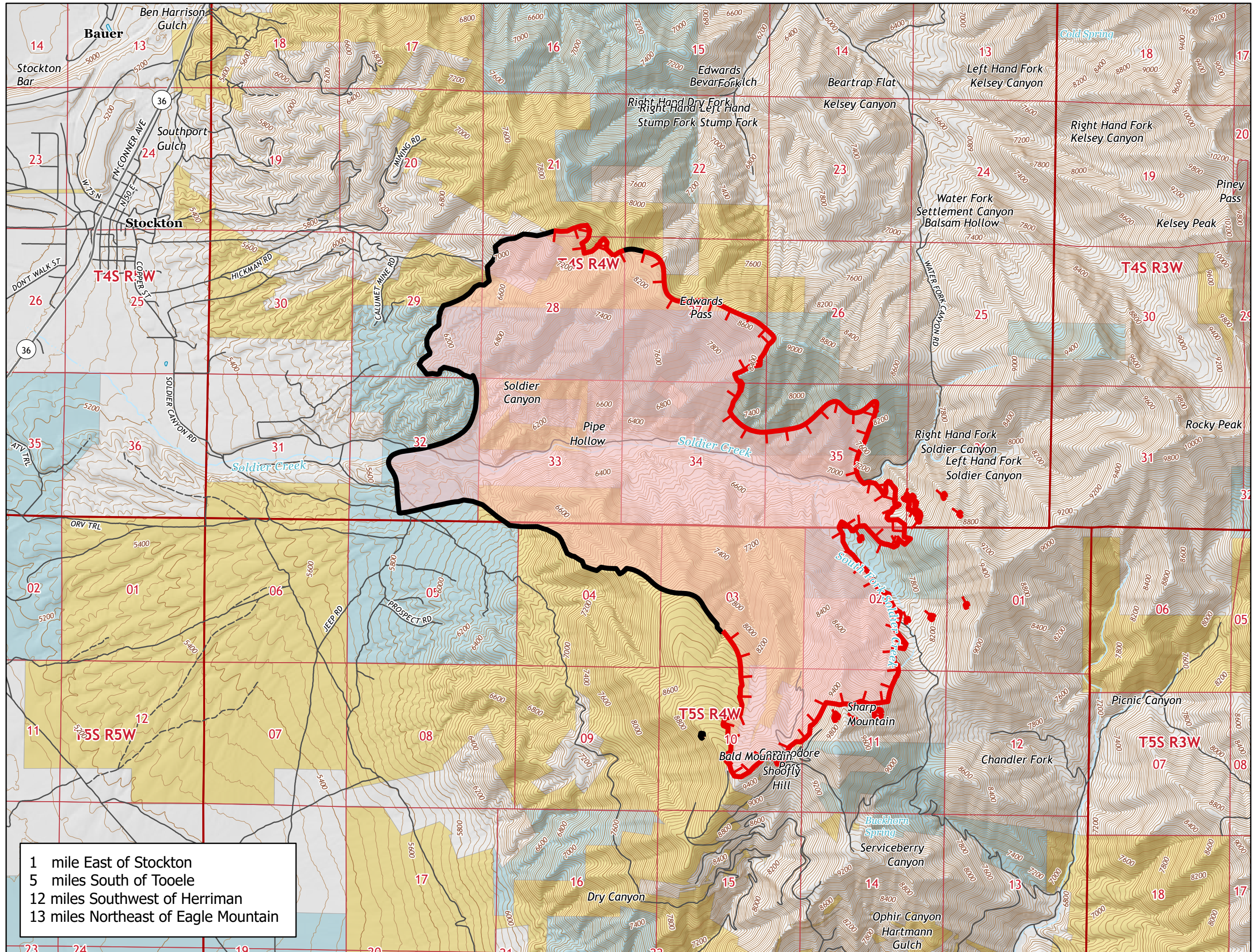
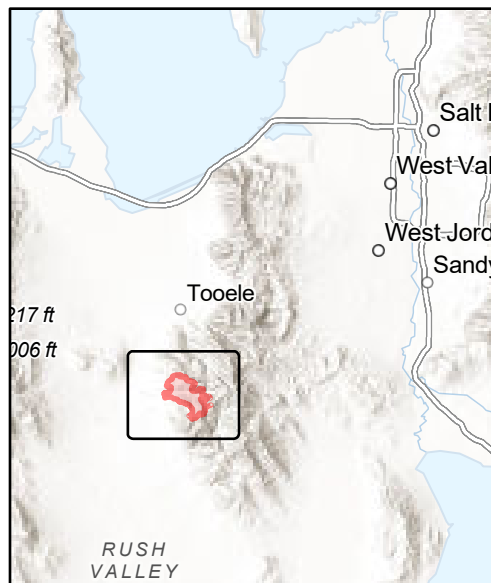
est. 4185 acres on 07/12/22 @ 0010 MDT
35% Contained



Jacob City Fire
InciWeb



- Bureau of Land Management (BLM)
- State
- Private
- Contained
- Uncontained



1 mile East of Stockton
5 miles South of Tooele
12 miles Southwest of Herriman
13 miles Northeast of Eagle Mountain