























4185 est. acres
Acres from IR 07/12/22 @ 0010 MDT

0 0.75 1.5 3 Miles

	Drop Point		Dip Site		Division Break		Fence - Cut/Damaged		Secondary Highway
	Medical		Helispot		Lookout		Mobile Weather Unit		Paved Roads
	Incident Command Post		Helibase		Fire Origin		Repeater		Dirt (Not Paved)
	Camp		Sling Site		Value at Risk		Hazard		Wildfire Daily Fire Perimeter
	Staging Area		Unimproved Landing Area		Other		Water Source		

Transportation
7/14/2022 10:43 PM Hrs