






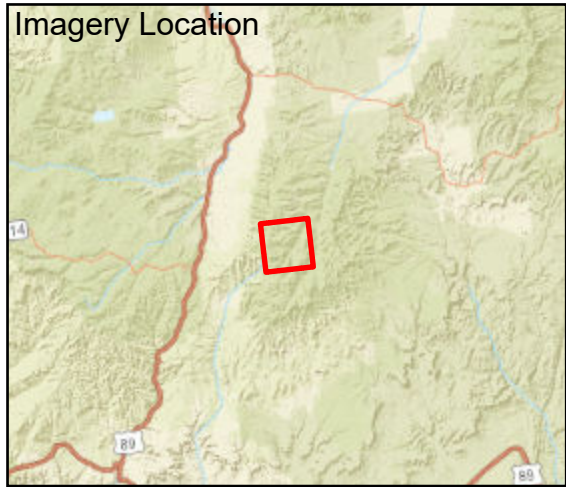




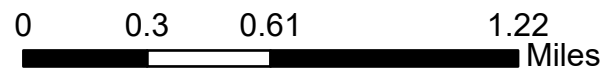
Fire: Left Fork
 Briefing Date: 20220627
 Imagery Date: 20220626
 Imagery Time: 2100
 IR Analyst: Clain Heaton
 Interpreted Acreage: 4259

-  Heat Perimeter
-  Intense Heat
-  Scattered Heat
-  Isolated Heat Source
-  Possible Heat Source
-  Cloud Cover
-  Area Covered by IR Flight



GCS WGS 1984

SCALE: 1:30,000



Maxar, Esri, HERE, Garmin, NGA, USGS, NPS

