

Legend

Air Operations

- Dip Site
- Helispot
- Sling Site

Assignment Breaks

- Division Break

Logistics

- Medical
- Drop Point

Fire

- Hot Spot - Spot Fire

Repair

- Culvert

Communications

- Mobile Weather Unit
- Internet Access
- Repeater

Water

- Water Source
- Restricted Water Source

Ops Completed

- Completed Dozer Line
- Completed Fuel Break
- Completed Hand Line
- Completed Mixed Construction Line
- Completed Road as Line

Reference

- Access or Improved Road
- Fence
- Other

Air Ops

- Retardant Drop
- Temporary Flight Restriction

FC Line Type

- Contained
- Non-Mototized Trail




MVUM Roads

- 1 Roads Open to All Vehicles, Yearlong
- 14 State or US Highway
- 15 Other Public Roads
- Unknown Road
- 1 - Basic Custodial Care (CLOSED)

MVUM Trail

- 5 Trails Open to All Vehicles, Yearlong
- 7 Trails Open to Vehicles 50" or Less in Width
- 11 Special Designation, Yearlong

IAP
 Left Fork
 UT-DIF-000133
 7/3/2022 Day
 4,239 acres at 07/01/2022 22:01

0 0.5 1 2 Miles