


























Created 8/6/2022 at 2110
 0 2 4 Miles

<p>Pilot Moose ID-SCF-022105 68,166 Acres 08/07/2022</p> 	 Aerial Hazard	 Helibase	 Camp	 Bridge	 Water Source	 Completed Road as Line
	 Aviation Check Point	 Division Break	 Staging Area	 Dozer Push	 Completed Burnout	 Planned Dozer Line
	 Dip Site	 Branch Break	 Value at Risk	 Mobile Weather Unit	 Completed Dozer Line	 Planned Hand Line
	 Mobile Retardant Base	 Incident Command Post	 Other	 Repeater	 Planned Mixed Construction Line	 Completed Hand Line

FC Point Type	Label	Latitude WGS84 DDM	Longitude WGS84 DDM
Aerial Hazard		45° 23.888' N	114° 12.085' W
Aerial Hazard		45° 24.024' N	114° 13.290' W
Aerial Hazard		45° 23.130' N	113° 57.851' W
Aerial Hazard		45° 21.690' N	113° 57.471' W
Aerial Hazard		45° 21.560' N	113° 56.781' W
Aviation Check Point	Saddle	45° 13.532' N	114° 01.828' W
Camp	Cadigan Spike	45° 23.830' N	114° 13.620' W
Camp	Fairgrounds Spike	45° 13.708' N	113° 54.117' W
Camp	Williams Spike	45° 05.607' N	114° 05.270' W
Dip Site	Diamond Dip	45° 16.040' N	113° 54.010' W
Dip Site	Rap Dip	45° 15.100' N	114° 10.851' W
Dip Site	River Dip	45° 20.882' N	113° 55.141' W
Dip Site	Trailer Dip	45° 18.491' N	113° 54.186' W
Dip Site	Wallace Dip	45° 14.774' N	114° 00.360' W
Drop Point	1	45° 24.039' N	114° 10.110' W
Drop Point	11	45° 25.130' N	114° 04.882' W
Drop Point	12	45° 24.870' N	114° 04.283' W
Drop Point	13	45° 25.153' N	114° 02.867' W
Drop Point	14	45° 26.520' N	114° 05.647' W
Drop Point	15	45° 30.503' N	114° 00.190' W
Drop Point	16	45° 28.120' N	113° 59.699' W
Drop Point	17	45° 26.806' N	113° 59.236' W
Drop Point	18	45° 24.455' N	113° 59.786' W
Drop Point	20	45° 23.523' N	114° 15.297' W
Drop Point	21	45° 21.833' N	114° 17.998' W
Drop Point	25	45° 23.467' N	114° 07.423' W
Drop Point	40	45° 20.882' N	113° 55.140' W
Drop Point	41	45° 20.079' N	113° 52.521' W
Drop Point	42	45° 18.753' N	113° 54.378' W
Drop Point	43	45° 16.181' N	113° 55.874' W
Drop Point	44	45° 15.187' N	113° 54.454' W
Drop Point	45	45° 13.754' N	113° 53.799' W
Drop Point	46	45° 11.847' N	113° 55.534' W
Drop Point	48	45° 15.260' N	113° 57.205' W
Drop Point	49	45° 16.714' N	113° 57.708' W
Drop Point	50	45° 18.030' N	113° 59.057' W
Drop Point	51	45° 15.449' N	114° 00.681' W
Drop Point	52	45° 18.880' N	114° 02.282' W
Drop Point	53	45° 13.230' N	114° 02.609' W
Drop Point	54	45° 08.849' N	114° 01.939' W
Drop Point	55	45° 10.823' N	113° 56.025' W
Drop Point	56	45° 05.899' N	113° 56.046' W
Drop Point	57	45° 04.919' N	113° 57.995' W
Drop Point	58	45° 05.073' N	114° 03.333' W
Drop Point	59	45° 05.597' N	114° 05.258' W
Drop Point	61	45° 13.305' N	114° 07.099' W
Drop Point	63	45° 09.340' N	114° 08.963' W
Drop Point	70	45° 07.583' N	114° 12.925' W
Drop Point	73	45° 16.390' N	114° 20.097' W
Drop Point	75	45° 17.373' N	114° 21.012' W
Drop Point	76	45° 18.470' N	114° 23.647' W
Drop Point	77	45° 18.956' N	114° 23.906' W
Drop Point	85	45° 20.872' N	114° 16.213' W
Helibase	Moose Helibase	45° 06.821' N	113° 52.787' W
Helispot	H-0	45° 23.828' N	114° 12.082' W
Helispot	H-1	45° 24.050' N	114° 10.030' W
Helispot	H-10	45° 14.100' N	114° 06.470' W
Helispot	H-12	45° 25.118' N	114° 03.811' W
Helispot	H-2	45° 23.835' N	114° 13.624' W
Helispot	H-31	45° 14.195' N	114° 01.178' W
Helispot	H-32	45° 17.999' N	113° 58.953' W
Helispot	H-33	45° 16.220' N	113° 55.760' W
Helispot	H-35	45° 16.230' N	113° 56.670' W
Helispot	H-36	45° 16.980' N	113° 55.789' W
Helispot	H-5	45° 23.775' N	114° 14.592' W
Helispot	H-6	45° 04.106' N	114° 16.207' W
Helispot	H-7	45° 17.376' N	114° 20.954' W
Helispot	H-8	45° 13.327' N	114° 06.997' W
Helispot	H-90	45° 20.849' N	114° 16.127' W
Mobile Retardant Base	MRB	45° 15.109' N	113° 54.328' W
Mobile Weather Unit	IRAWS 38	45° 17.520' N	113° 59.352' W
Mobile Weather Unit	IRAWS 40	45° 17.140' N	114° 09.168' W