










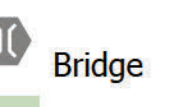
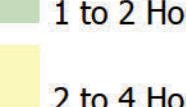

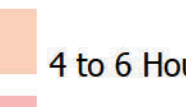
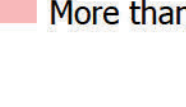
Med Evac Trans Time

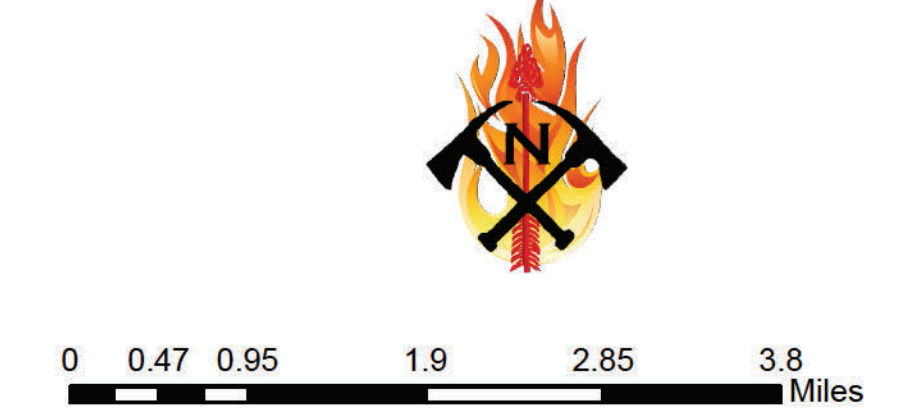
Moose

ID-SCF-022105

08182022 Day

86,102 acres at 08/18/2022

-  Aerial Hazard
-  Helipot
-  Helibase
-  Division Break
-  Branch Break
-  Drop Point
-  Closure
-  Camp
-  Gate
-  Bridge
-  1 to 2 Hours
-  2 to 4 Hours
-  4 to 6 Hours
-  More than 6 Hours



Norther Rockies Team 2
8/18/2022 0630
Acres from IR and GPS
North American 1983 Datum, Lat/Long
Grid