









**Mustang Complex (2012)**

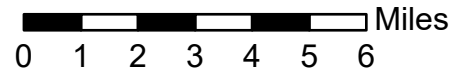
**Moose Fire**

**Mud Lick Fire (2021)**

# Information

Moose  
 ID-SCF-022105  
 89,344 Acres  
 8/20/2022

-  Contained
-  Uncontained
-  Historic Fire Perimeter
-  Salmon Watershed
-  Forest Service Land
-  State Public Lands
-  Other State Lands
-  Bureau of Land Management Lands



Created 8/20/2022 at 0506  
 North American 1983 Datum. LatLong Grid