










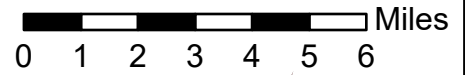


# Information

Moose  
 ID-SCF-022105  
 96,861 acres  
 8/28/2022

-  Contained
  -  Uncontained
  -  Historic Fire Perimeter
  -  IR Intense Heat
  -  IR Scattered Heat
  -  Little Heat Detected
  -  Salmon Watershed
  -  Forest Service Land
  -  State Public Lands
  -  Other State Lands
  -  BLM Land
- IR= Infrared heat detection acquired from an airplane



Created 8/28/2022 at 0518  
 North American 1983 Datum, Lat/Long Grid