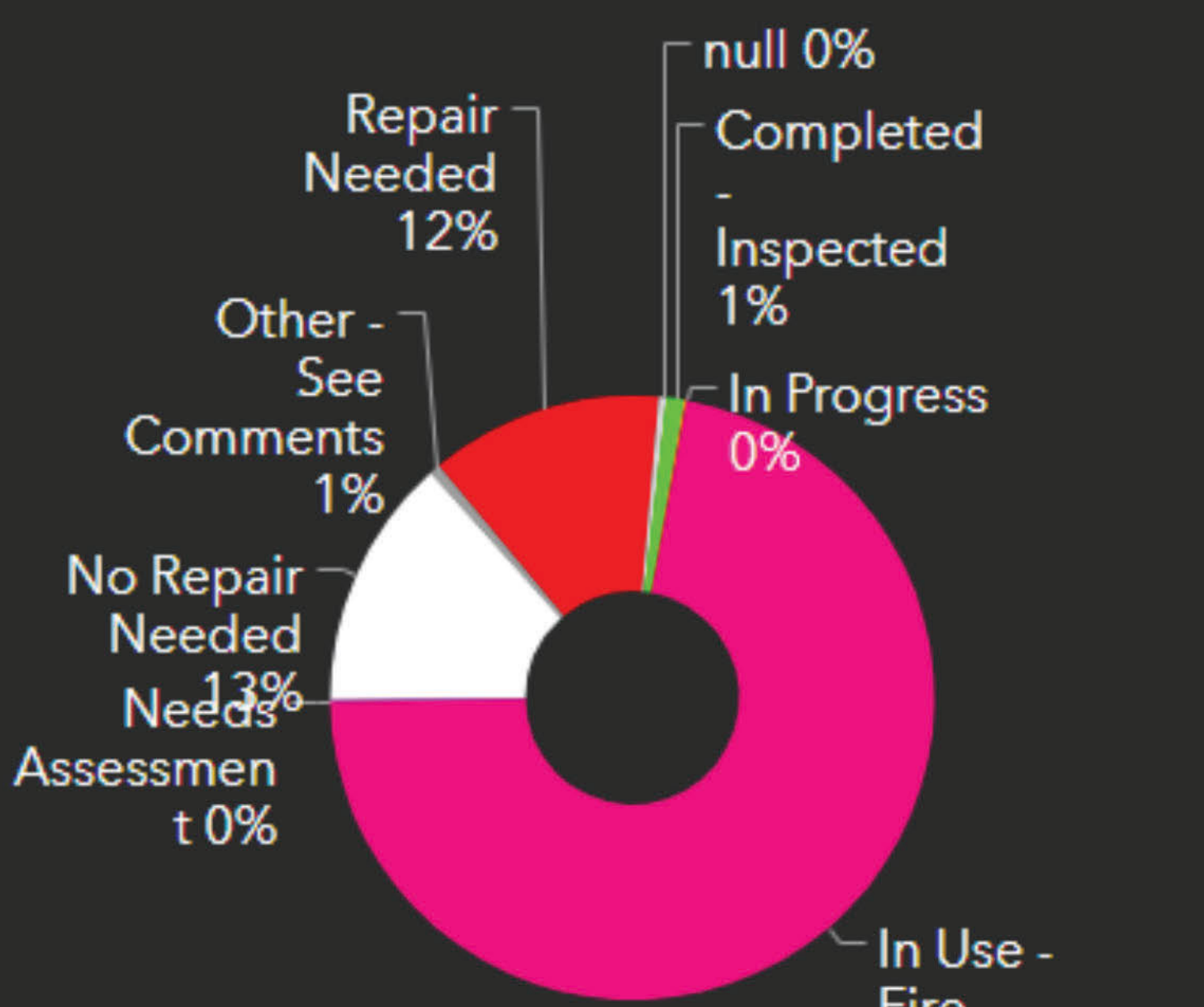
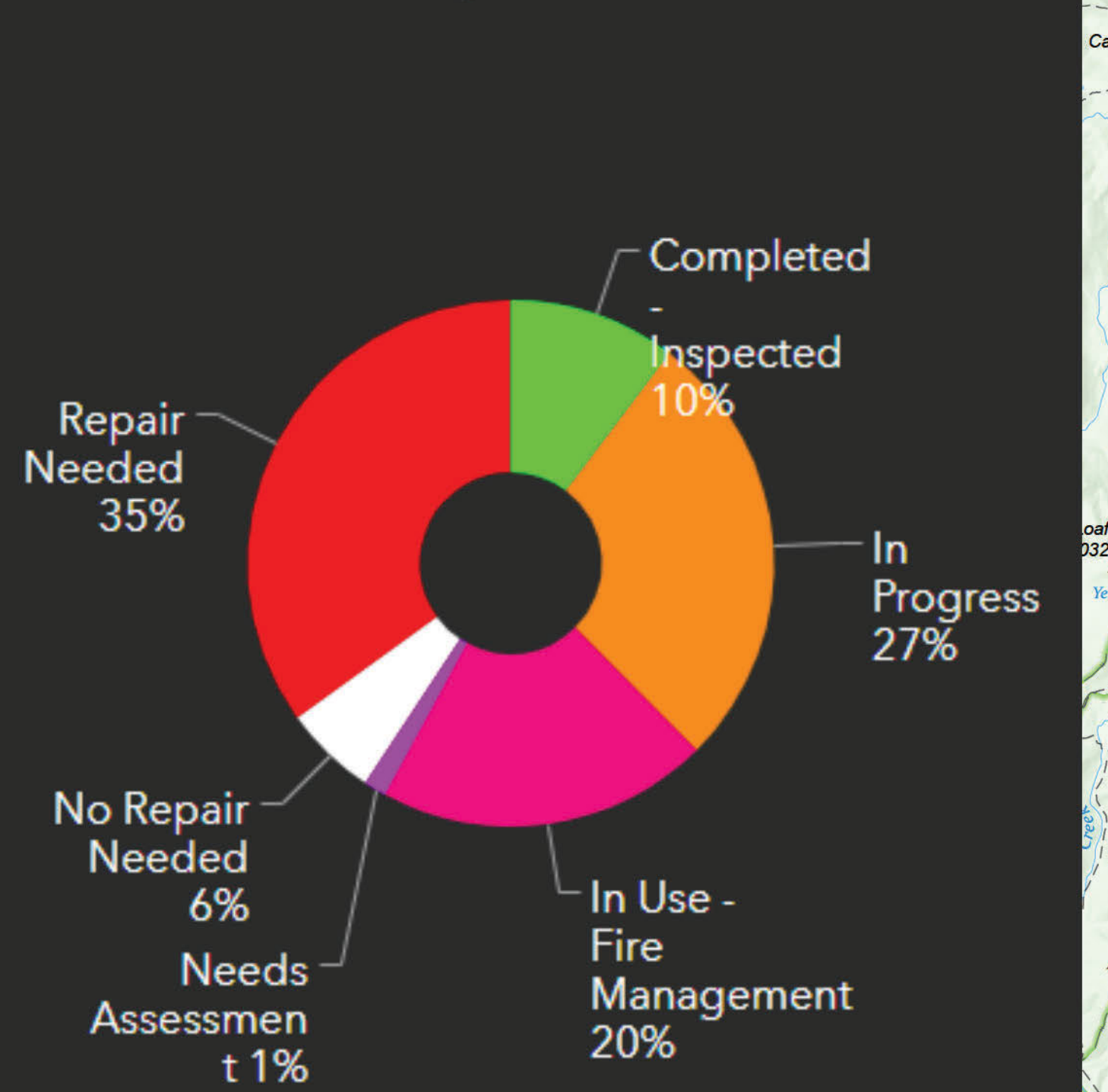


Point Repair Status




Line Repair Status



Suppression Repair

Moose
ID-SCF-022105
96,821 Acres
08/28/2022



- Aerial Hazard
- Camp
- Gate
- Resource Location
- Culvert
- Completed Burnout
- Road Repair
- State Public Lands
- Repair Status - Lines
- Repair Status - Points
- Airstrip or Airport
- Clipping Area
- Bridge
- Complete Road
- Other State Lands
- In Use - Fire Management
- Dip Site
- Lookout
- Water Development or Draft Site
- Bureau of Land Management Lands
- Needs Assessment
- Mobile Retardant
- Value at Risk
- Structure W/Tip
- National Park
- Repair Needed
- Soot
- Helispot
- Road Repair
- Hazard
- Fence - Cut
- Damaged
- Wild and Scenic
- Helibase
- Helispot
- Dozer Push
- Other
- Forest Service Land
- In Progress
- Completed - Inspected
- No Repair Needed
- Other - See Comments