




















Pilot
Moose
 ID-SCF-022105
 96,821 Acres
 08/29/2022



-  Aerial Hazard
-  Airstrip or Airport
-  Aviation Check Point
-  Dip Site
-  Helispot
-  Helibase
-  Division Break
-  Drop Point
-  Mobile Weather Unit
-  Repeater
-  Water Source
-  Aerial Hazard
-  Retardant Drop
-  Temporary Flight Restriction
-  Contained
-  Uncontained
-  Salmon Water Shed


 Created 8/28/2022 at 2140
 Miles
 0 2 4