










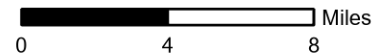


Information

Moose
 ID-SCF-022105
 98,403 Acres
 08/30/2022

-  Contained
 -  Uncontained
 -  Historic Fire Perimeter
 -  IR Intense Heat
 -  IR Scattered Heat
 -  Little Heat Detected
 -  Salmon Watershed
 -  Forest Service Land
 -  State Public Lands
 -  Other State Lands
 -  BLM Land
- IR= Infrared heat detection acquired from an airplane



Created 8/29/2022 at 2200
 North American 1983 Datum, Lat/Long Grid