








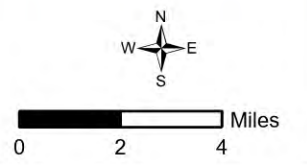


Pilot Moose
 ID-SCF-022105
 122,666 Acres
 9/9/2022



-  Aerial Hazard
-  Helispot
-  Mobile Weather Unit
-  Retardant Drop
-  Salmon Water Shed
-  Airstrip or Airport
-  Helibase
-  Repeater
-  Temporary Flight Restriction
-  Water Source
-  Aerial Hazard
-  Division Break
-  Drop Point
-  Contained
-  Uncontained
-  Aviation Check Point
-  Dip Site
-  Water Source



FC Point Type	Label	Latitude WGS84 DDM	Longitude WGS84 DDM
Aerial Hazard		45° 23.889' N	114° 12.086' W
Aerial Hazard		45° 24.025' N	114° 13.291' W
Aerial Hazard		45° 23.130' N	113° 57.851' W
Aerial Hazard		45° 21.690' N	113° 57.471' W
Aerial Hazard		45° 21.560' N	113° 56.781' W
Aviation Check Point	Bridge	45° 23.670' N	113° 58.796' W
Aviation Check Point	Meadow	45° 15.900' N	114° 01.491' W
Aviation Check Point	Rock Check	45° 15.900' N	113° 59.841' W
Aviation Check Point	Saddle	45° 13.532' N	114° 01.829' W
Aviation Check Point	Trailer	45° 18.495' N	113° 54.189' W
Camp		45° 15.278' N	113° 57.189' W
Camp	Caddigan Spike	45° 23.831' N	114° 13.620' W
Camp	Eastside Spike	45° 14.961' N	113° 57.055' W
Camp	Moccasin Sleeping Area	45° 07.608' N	114° 08.292' W
Camp	Overhead Spike	45° 10.212' N	113° 53.183' W
Camp	Reba Base Camp	45° 09.605' N	113° 51.494' W
Camp	Whitewater Day Sleeping	45° 09.648' N	113° 53.262' W
Camp	Williams Spike	45° 05.607' N	114° 05.270' W
Dip Site	Diamond Dip	45° 16.040' N	113° 54.011' W
Dip Site	Dutch Dip	45° 13.810' N	114° 12.790' W
Dip Site	Panther Dip	45° 18.974' N	114° 23.971' W
Dip Site	Rap Dip	45° 15.100' N	114° 10.851' W
Dip Site	River Dip	45° 20.882' N	113° 55.142' W
Dip Site	Trailer Dip	45° 18.491' N	113° 54.186' W
Dip Site	Wallace Dip	45° 14.774' N	114° 00.361' W
Dip Site	Webb Dip	45° 12.901' N	114° 02.444' W
Drop Point	1	45° 24.040' N	114° 10.111' W
Drop Point	11	45° 25.131' N	114° 04.883' W
Drop Point	12	45° 24.871' N	114° 04.284' W
Drop Point	13	45° 25.154' N	114° 02.867' W
Drop Point	14	45° 26.520' N	114° 05.648' W
Drop Point	15	45° 30.503' N	114° 00.191' W
Drop Point	16	45° 28.121' N	113° 59.700' W
Drop Point	17	45° 26.807' N	113° 59.237' W
Drop Point	18	45° 24.455' N	113° 59.787' W
Drop Point	20	45° 23.523' N	114° 15.298' W
Drop Point	21	45° 21.833' N	114° 17.999' W
Drop Point	25	45° 23.467' N	114° 07.424' W
Drop Point	40	45° 20.882' N	113° 55.141' W
Drop Point	41	45° 20.079' N	113° 52.521' W
Drop Point	42	45° 18.754' N	113° 54.379' W
Drop Point	43	45° 16.181' N	113° 55.875' W
Drop Point	44	45° 15.187' N	113° 54.455' W
Drop Point	45	45° 13.754' N	113° 53.800' W
Drop Point	46	45° 11.847' N	113° 55.535' W
Drop Point	48	45° 15.260' N	113° 57.205' W
Drop Point	49	45° 16.714' N	113° 57.708' W
Drop Point	50	45° 18.030' N	113° 59.058' W

FC Point Type	Label	Latitude WGS84 DDM	Longitude WGS84 DDM
Drop Point	51	45° 15.449' N	114° 00.682' W
Drop Point	52	45° 18.880' N	114° 02.282' W
Drop Point	53	45° 13.230' N	114° 02.610' W
Drop Point	54	45° 08.850' N	114° 01.940' W
Drop Point	55	45° 10.823' N	113° 56.026' W
Drop Point	56	45° 05.899' N	113° 56.047' W
Drop Point	57	45° 04.919' N	113° 57.995' W
Drop Point	58	45° 05.073' N	114° 03.333' W
Drop Point	59	45° 05.598' N	114° 05.259' W
Drop Point	60	45° 14.720' N	114° 06.305' W
Drop Point	61	45° 13.419' N	114° 06.794' W
Drop Point	63	45° 09.340' N	114° 08.963' W
Drop Point	65	45° 13.253' N	114° 13.874' W
Drop Point	68	45° 17.455' N	114° 04.423' W
Drop Point	70	45° 07.584' N	114° 12.925' W
Drop Point	72	45° 15.882' N	114° 19.740' W
Drop Point	73	45° 16.390' N	114° 20.098' W
Drop Point	75	45° 17.373' N	114° 21.012' W
Drop Point	76	45° 18.471' N	114° 23.648' W
Drop Point	77	45° 18.957' N	114° 23.906' W
Drop Point	85	45° 20.872' N	114° 16.213' W
Helibase	Moose Helibase	45° 06.821' N	113° 52.787' W
Helispot	H-1	45° 24.030' N	114° 09.984' W
Helispot	H-10	45° 14.100' N	114° 06.471' W
Helispot	H-11	45° 15.718' N	114° 05.388' W
Helispot	H-12	45° 25.118' N	114° 03.812' W
Helispot	H-13	45° 13.495' N	114° 07.519' W
Helispot	H-17	45° 08.383' N	114° 09.834' W
Helispot	H-19	45° 07.597' N	114° 08.426' W
Helispot	H-2	45° 23.782' N	114° 13.517' W
Helispot	H-20	45° 07.906' N	114° 12.937' W
Helispot	H-24	45° 11.983' N	114° 16.295' W
Helispot	H-31	45° 14.195' N	114° 01.179' W
Helispot	H-33	45° 16.220' N	113° 55.761' W
Helispot	H-35	45° 16.230' N	113° 56.671' W
Helispot	H-36	45° 16.980' N	113° 55.790' W
Helispot	H-6	45° 19.659' N	114° 25.799' W
Helispot	H-7	45° 17.376' N	114° 20.955' W
Helispot	H-8	45° 13.327' N	114° 06.998' W
Helispot	H-9	45° 13.271' N	114° 13.874' W
Helispot	Hospital	45° 10.432' N	113° 53.554' W
Mobile Weather Unit	IRAWS 38	45° 17.520' N	113° 59.352' W
Mobile Weather Unit	IRAWS 40	45° 17.140' N	114° 09.169' W
Mobile Weather Unit	IRAWS 41	45° 23.247' N	114° 21.347' W
Mobile Weather Unit	IRAWS 43	45° 13.434' N	114° 06.859' W
Mobile Weather Unit	IRAWS 44	45° 11.647' N	114° 16.681' W
Mobile Weather Unit	RAWS 39	45° 17.222' N	114° 20.532' W