







**Moose Fire**  
ID-SCF-022105  
Infrared Map  
9/8/2022

IR Flight 9/8/2022 0008 MDT  
122,612 Interpreted Acres

-  Cloud Cover
-  IR Heat Perimeter
-  IR Intense Heat
-  IR Scattered Heat
-  IR Isolated Heat Source

 Miles  
0 0.5 1 2 3  
UTM Zone 11 NAD83  
IRIN: M. Grupe

