





**Norton IR Map**  
**ID-SCF-022139**  
**Map Date: 8/18/2022**  
**Imagery Date: 08/18/2022**  
**Imagery Time: 0038 MDT**  
**IR Interpreted Map Acres: 679**

-  Isolated Heat Sources
-  Heat Perimeter
-  Intense Heat
-  Scattered Heat

**IRIN: Tina Rotenbury**

NAD 1983 UTM Zone 11N  
0 0.125 0.25 0.5 Miles

