

2022 Owl Fire (ID-SCF-022248) Structure Triage



Location: ,

Coordinates (DDM): 45° 19.098' N, 114° 26.989' W

Triage Category: Defensible, Prep and Hold

FIRESCOPE Triage Category:

Structure Number: 2

Collected Date/Time: 9/11/2022 4:33:52 PM

Collected By: Owl Fire 2022 BR 32/ Div A

Inspector's Position:

Type of Structure: Residential

Primary Structures: 1

Is the building Occupied?: Yes

Outbuildings: 3

Fuel Surrounding Structure: Grass and shrub, hardwood litter

Defensible Space: 30 ft treated

Roof Material: Noncombustible or not applicable

Siding Material: Wood or open sided

Electrical Power: Yes

Gas to Structure: Yes

Hazards: Propane, Septic Tank

Access to Site: T1 Engine

Describe Access:

Comm With ICP: Yes

Water Source: Pressurized hydrant(s) or fixed sprinkler system

Safety Zone Present:

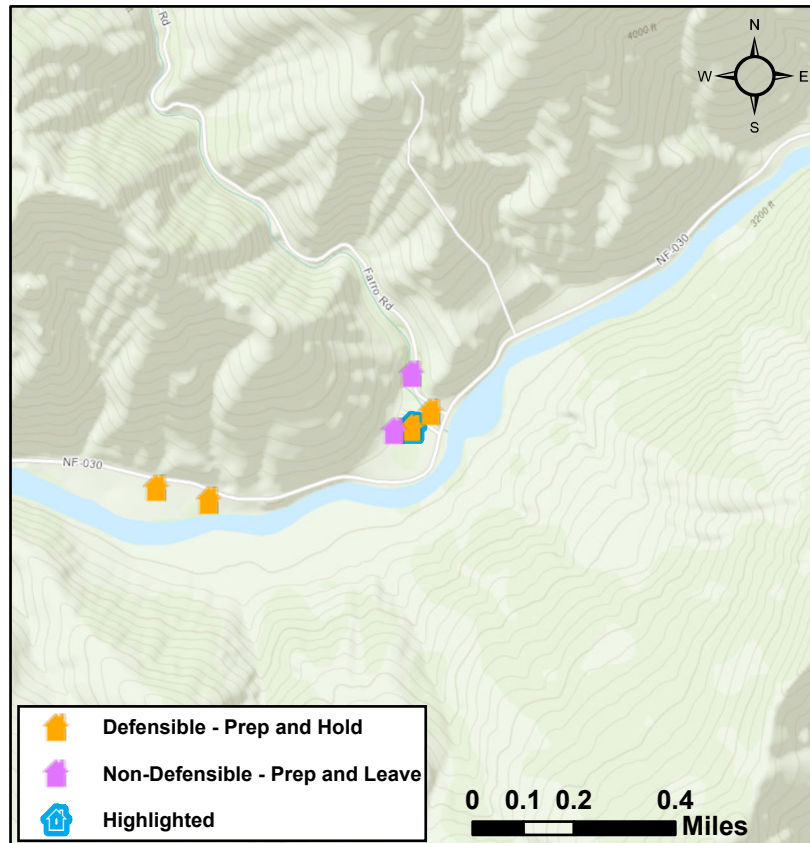


Mitigation Time (in hours): 2

Mitigation Description: Prep Brush and limbs away from house

Resources Needed to Protect Structure:

FIRESCOPE Tactics:

Notes: Rear Island w/ brush and trees. Would need to be prepped



2022 Owl Fire (ID-SCF-022248) Structure Triage



Location: ,

Coordinates (DDM): 45° 19.093' N, 114° 27.032' W

Triage Category: Non-Defensible, Prep and Leave

FIRESCOPE Triage Category:

Structure Number: 3

Collected Date/Time: 9/11/2022 4:42:42 PM

Collected By: Owl Fire 2022 BR 32/ Div A

Inspector's Position:

Type of Structure: Residential

Primary Structures: 1

Is the building Occupied?: Yes

Outbuildings: 2

Fuel Surrounding Structure: Grass and shrub, hardwood litter

Defensible Space: Less than 30 ft treated

Roof Material: Combustible or no roof

Siding Material: Wood or open sided

Electrical Power: Unknown

Gas to Structure: Yes

Hazards: Propane, Septic Tank

Access to Site: T1 Engine

Describe Access:

Comm With ICP: Yes

Water Source: Pressurized hydrant(s) or fixed sprinkler system

Safety Zone Present:

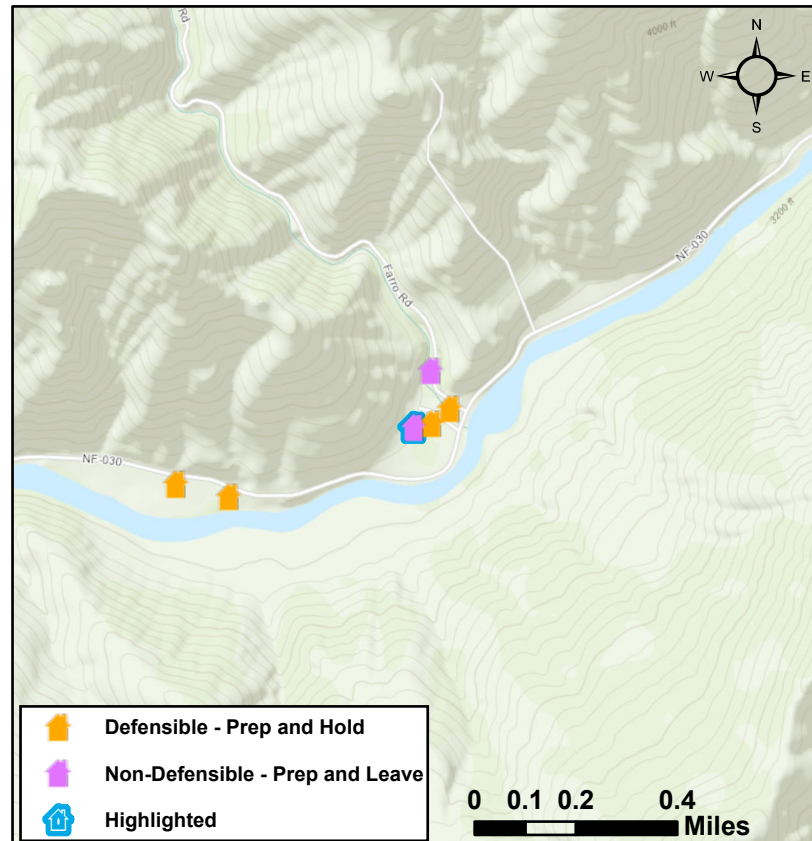


Mitigation Time (in hours):

Mitigation Description:

Resources Needed to Protect Structure:

FIRESCOPE Tactics:

Notes: Structure is up against the mountain side with large trees on the rear



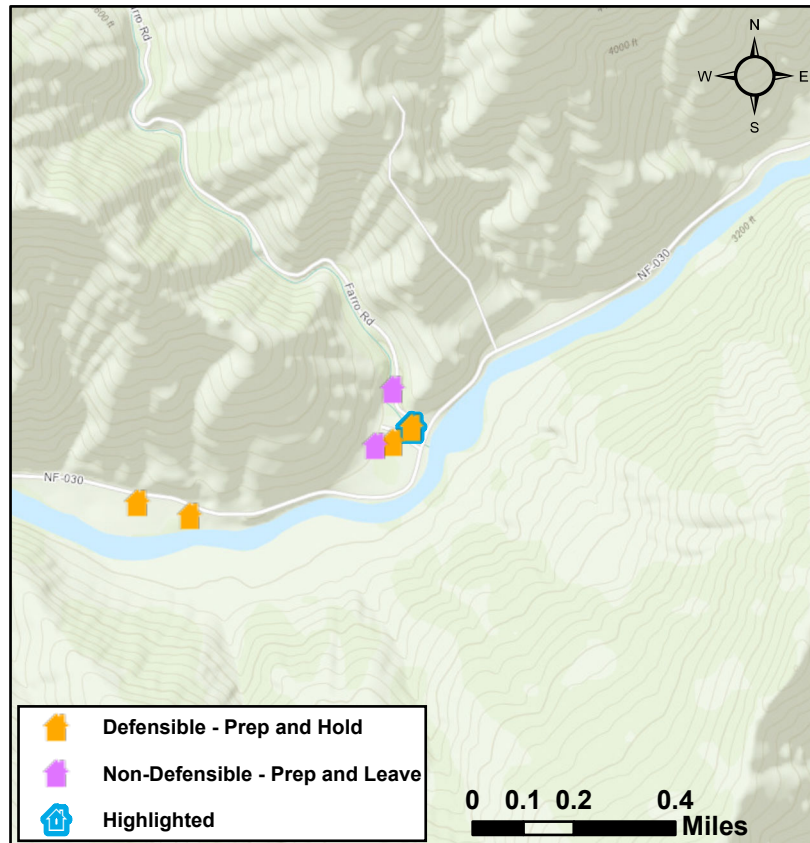

2022 Owl Fire (ID-SCF-022248) Structure Triage



Location: ,

Coordinates (DDM): 45° 19.123' N, 114° 26.942' W

Triage Category: Defensible, Prep and Hold
FIRESCOPE Triage Category:
Structure Number: 4
Collected Date/Time: 9/11/2022 4:51:09 PM
Collected By: Owl Fire 2022 BR 32/ Div A
Inspector's Position:
Type of Structure: Residential
Primary Structures: 1
Is the building Occupied?: Yes
Outbuildings: 6
Fuel Surrounding Structure: Grass and shrub, hardwood litter
Defensible Space: 30 ft treated
Roof Material: Noncombustible or not applicable
Siding Material: Wood or open sided
Electrical Power: Unknown
Gas to Structure: Yes
Hazards: Propane, Septic
Access to Site: T1 Engine
Describe Access:
Comm With ICP: Yes
Water Source: Pressurized hydrant(s) or fixed sprinkler system
Safety Zone Present:
Mitigation Time (in hours): 1
Mitigation Description:
Resources Needed to Protect Structure:
FIRESCOPE Tactics:
Notes:



2022 Owl Fire (ID-SCF-022248) Structure Triage



Location: ,

Coordinates (DDM): 45° 19.189' N, 114° 26.985' W

Triage Category: Non-Defensible, Prep and Leave

FIRESCOPE Triage Category:

Structure Number: 5

Collected Date/Time: 9/11/2022 4:58:25 PM

Collected By: Owl Fire 2022 BR 32/ Div A

Inspector's Position:

Type of Structure: Residential

Primary Structures: 1

Is the building Occupied?: Unknown

Outbuildings: 7

Fuel Surrounding Structure: Grass and shrub, hardwood litter

Defensible Space: Less than 30 ft treated

Roof Material: Noncombustible or not applicable

Siding Material: Wood or open sided

Electrical Power: Yes

Gas to Structure: Yes

Hazards: Propane, 1 way in/out, Septic

Access to Site: T6 Engine

Describe Access:

Comm With ICP: Yes

Water Source: Pressurized hydrant(s) or fixed sprinkler system

Safety Zone Present:

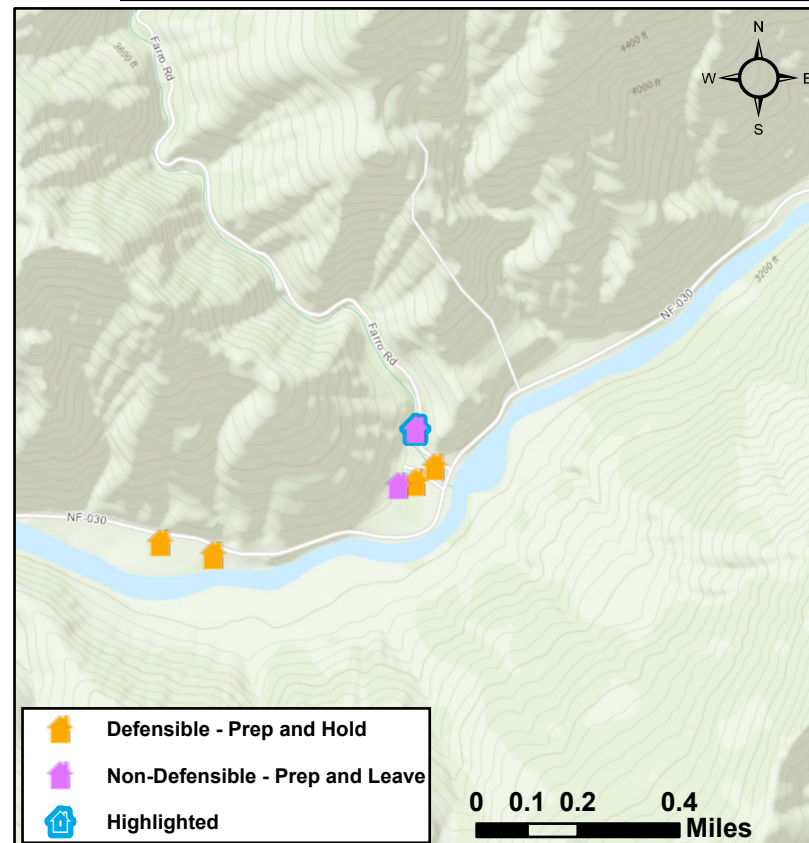


Mitigation Time (in hours): 2

Mitigation Description:

Resources Needed to Protect Structure:

FIRESCOPE Tactics:

Notes: Large Trees Surrounding the structure located directly in the chute



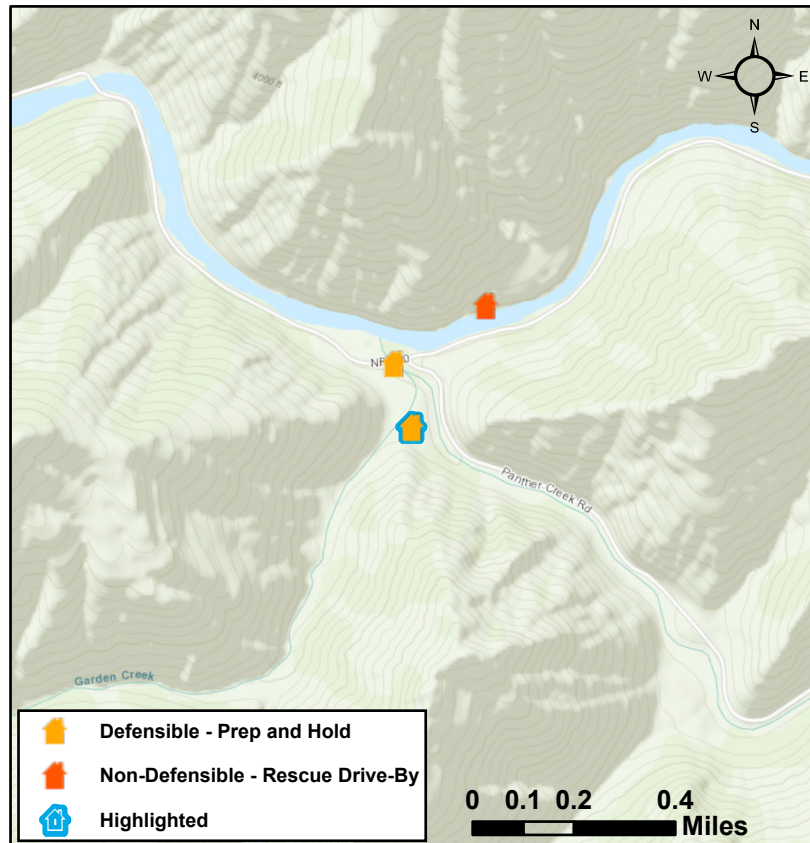


2022 Owl Fire (ID-SCF-022248) Structure Triage



Location: ,

Coordinates (DDM): 45° 18.778' N, 114° 24.265' W

Triage Category: Defensible, Prep and Hold
FIRESCOPE Triage Category:
Structure Number: 7
Collected Date/Time: 9/11/2022 6:29:13 PM
Collected By: Oak Fire 2022 BR 32/ Div A
Inspector's Position:
Type of Structure: Residential
Primary Structures: 2
Is the building Occupied?: Yes
Outbuildings: 4
Fuel Surrounding Structure: Grass and shrub, hardwood litter
Defensible Space: 30 ft treated
Roof Material: Noncombustible or not applicable
Siding Material: Wood or open sided
Electrical Power: Yes
Gas to Structure: Yes
Hazards: Propane, Septic
Access to Site: T6 Engine
Describe Access:
Comm With ICP: Yes
Water Source: Pressurized hydrant(s) or fixed sprinkler system
Safety Zone Present:
Mitigation Time (in hours): 2
Mitigation Description:
Resources Needed to Protect Structure:
FIRESCOPE Tactics:
Notes: After Crossing Bridge - there are additional structures



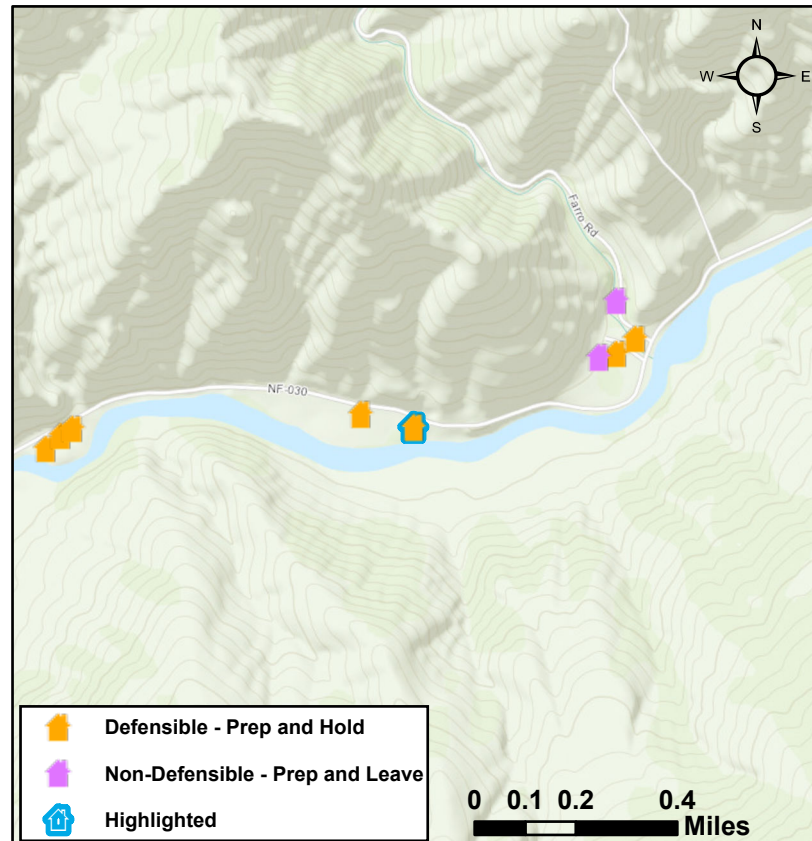


2022 Owl Fire (ID-SCF-022248) Structure Triage



Location: ,

Coordinates (DDM): 45° 18.984' N, 114° 27.487' W

Triage Category: Defensible, Prep and Hold
FIRESCOPE Triage Category:
Structure Number: 8
Collected Date/Time: 9/11/2022 10:30:05 PM
Collected By: Owl Fire 2022 BR 32/ Div A
Inspector's Position:
Type of Structure: Residential
Primary Structures: 1
Is the building Occupied?: No
Outbuildings:
Fuel Surrounding Structure: Grass and shrub, hardwood litter
Defensible Space: 100 ft treated
Roof Material: Combustible or no roof
Siding Material: Wood or open sided
Electrical Power: No
Gas to Structure: Yes
Hazards: Propane
Access to Site: T3/4 Engine
Describe Access: Driveway
Comm With ICP: Yes
Water Source: Pressurized hydrant(s) or fixed sprinkler system
Safety Zone Present:
Mitigation Time (in hours): 1
Mitigation Description:
Resources Needed to Protect Structure:
FIRESCOPE Tactics:
Notes:



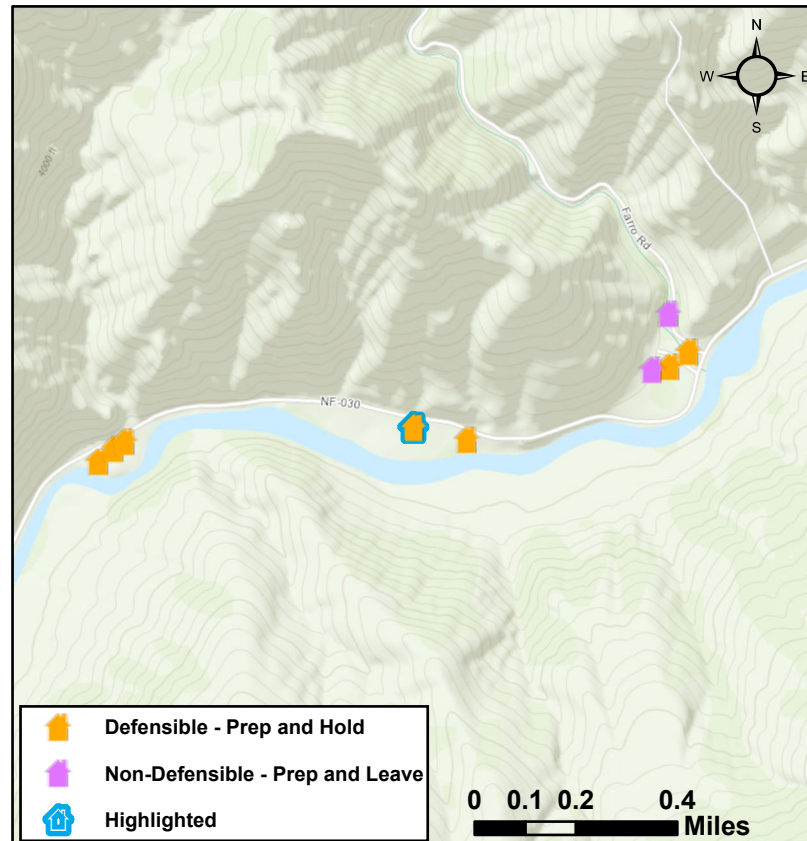


2022 Owl Fire (ID-SCF-022248) Structure Triage



Location: ,

Coordinates (DDM): 45° 19.008' N, 114° 27.614' W

Triage Category: Defensible, Prep and Hold
FIRESCOPE Triage Category:
Structure Number: 9
Collected Date/Time: 9/11/2022 10:32:54 PM
Collected By: Owl Fire 2022 BR 32/ Div A
Inspector's Position:
Type of Structure: Residential
Primary Structures: 1
Is the building Occupied?: Yes
Outbuildings: 5
Fuel Surrounding Structure: Grass and shrub, hardwood litter
Defensible Space: 30 ft treated
Roof Material: Noncombustible or not applicable
Siding Material: Wood or open sided
Electrical Power: Yes
Gas to Structure: Yes
Hazards: Fuel Pump, Propane, Open Unknown Fuels
Access to Site: T3/4 Engine
Describe Access:
Comm With ICP: Yes
Water Source: Pressurized hydrant(s) or fixed sprinkler system
Safety Zone Present:
Mitigation Time (in hours): 1
Mitigation Description:
Resources Needed to Protect Structure:
FIRESCOPE Tactics:
Notes:



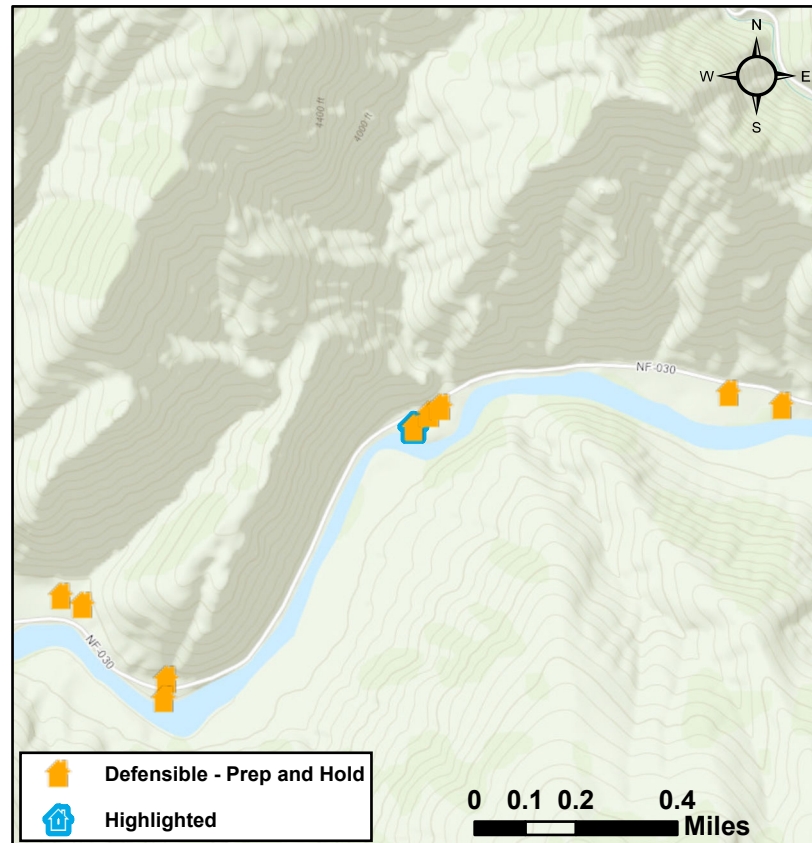


2022 Owl Fire (ID-SCF-022248) Structure Triage



Location: ,

Coordinates (DDM): 45° 18.966' N, 114° 28.382' W

Triage Category: Defensible, Prep and Hold
FIRESCOPE Triage Category:
Structure Number: 10
Collected Date/Time: 9/11/2022 10:43:47 PM
Collected By: Owl Fire 2022 BR 32/ Div A
Inspector's Position:
Type of Structure: Residential
Primary Structures: 1
Is the building Occupied?: No
Outbuildings: 4
Fuel Surrounding Structure: Grass and shrub, hardwood litter
Defensible Space: 30 ft treated
Roof Material: Combustible or no roof
Siding Material: Wood or open sided
Electrical Power: Yes
Gas to Structure: Yes
Hazards: Propane
Access to Site: T3/4 Engine
Describe Access:
Comm With ICP: Yes
Water Source: Reliable water source nearby
Safety Zone Present:
Mitigation Time (in hours): 2
Mitigation Description:
Resources Needed to Protect Structure:
FIRESCOPE Tactics:
Notes:



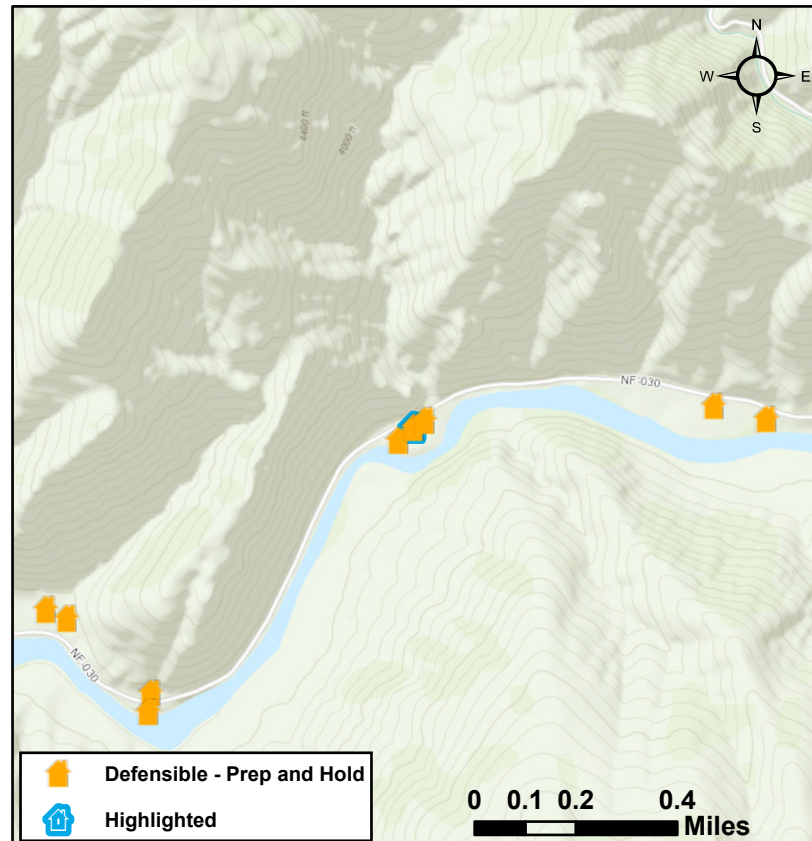


2022 Owl Fire (ID-SCF-022248) Structure Triage



Location: ,

Coordinates (DDM): 45° 18.988' N, 114° 28.344' W

Triage Category: Defensible, Prep and Hold
FIRESCOPE Triage Category:
Structure Number: 11
Collected Date/Time: 9/11/2022 10:50:45 PM
Collected By: Owl Fire 2022 BR 32/ Div A
Inspector's Position:
Type of Structure: Residential
Primary Structures: 1
Is the building Occupied?: Unknown
Outbuildings: 2
Fuel Surrounding Structure: Grass and shrub, hardwood litter
Defensible Space: 30 ft treated
Roof Material: Noncombustible or not applicable
Siding Material: Rock, concrete, metal
Electrical Power: Yes
Gas to Structure: Yes
Hazards: Propane
Access to Site: T3/4 Engine
Describe Access:
Comm With ICP: Yes
Water Source: Reliable water source nearby
Safety Zone Present:
Mitigation Time (in hours): 2
Mitigation Description:
Resources Needed to Protect Structure:
FIRESCOPE Tactics:
Notes:



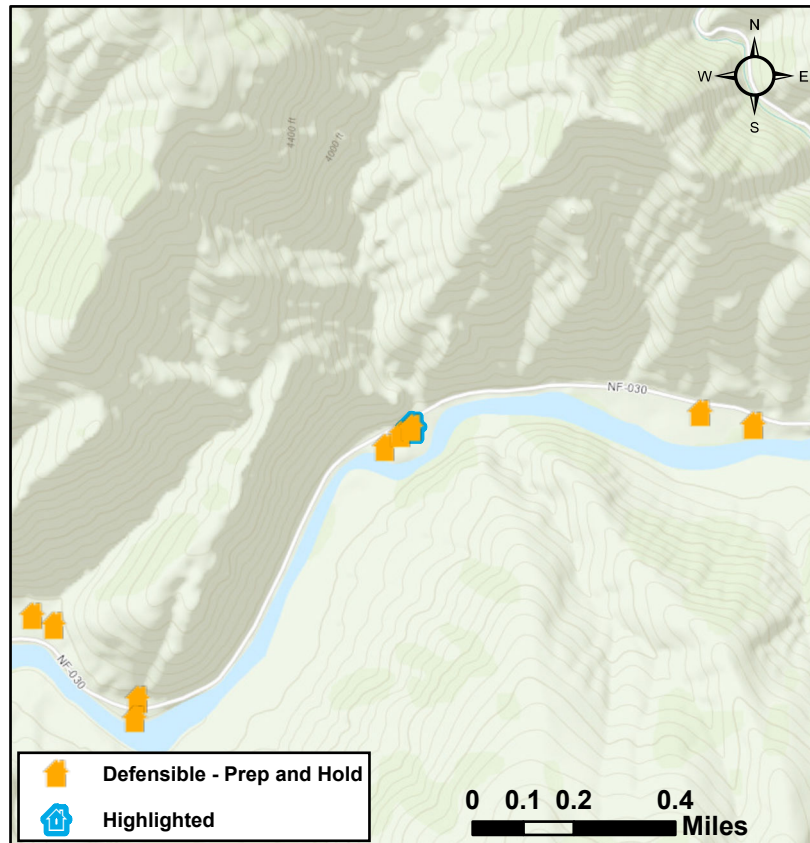


2022 Owl Fire (ID-SCF-022248) Structure Triage



Location: ,

Coordinates (DDM): 45° 18.999' N, 114° 28.316' W

Triage Category: Defensible, Prep and Hold
FIRESCOPE Triage Category:
Structure Number: 12
Collected Date/Time: 9/11/2022 10:52:31 PM
Collected By: Owl Fire 2022 BR 32/ Div A
Inspector's Position:
Type of Structure: Residential
Primary Structures: 1
Is the building Occupied?: Unknown
Outbuildings: 5
Fuel Surrounding Structure: Grass and shrub, hardwood litter
Defensible Space: 30 ft treated
Roof Material: Noncombustible or not applicable
Siding Material: Wood or open sided
Electrical Power: Yes
Gas to Structure: Yes
Hazards: Propane
Access to Site: T3/4 Engine
Describe Access:
Comm With ICP: Yes
Water Source: Reliable water source nearby
Safety Zone Present:
Mitigation Time (in hours): 2
Mitigation Description:
Resources Needed to Protect Structure:
FIRESCOPE Tactics:
Notes:



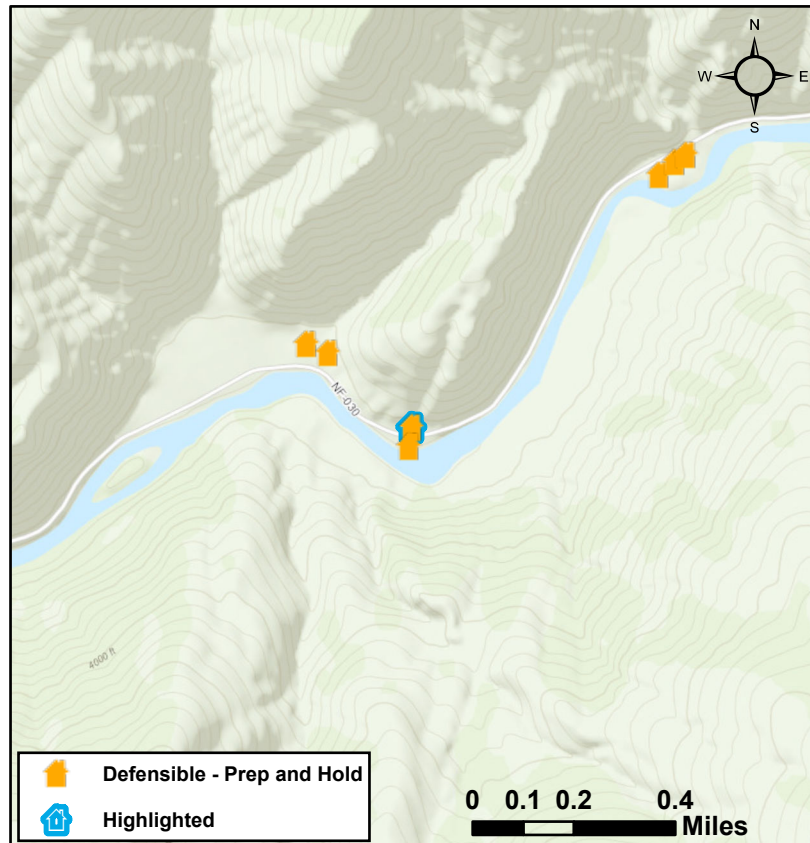


2022 Owl Fire (ID-SCF-022248) Structure Triage



Location: ,

Coordinates (DDM): 45° 18.547' N, 114° 29.002' W

Triage Category: Defensible, Prep and Hold
FIRESCOPE Triage Category:
Structure Number: 13
Collected Date/Time: 9/11/2022 10:58:19 PM
Collected By: Owl Fire 2022 BR 32/ Div A
Inspector's Position:
Type of Structure: Commercial
Primary Structures: 2
Is the building Occupied?: Yes
Outbuildings:
Fuel Surrounding Structure: Grass and shrub, hardwood litter
Defensible Space: 30 ft treated
Roof Material: Noncombustible or not applicable
Siding Material: Wood or open sided
Electrical Power: Yes
Gas to Structure: Yes
Hazards: Empty Propane Truck, Large Propane Tanks
Access to Site: T1 Engine
Describe Access:
Comm With ICP: Yes
Water Source: Pressurized hydrant(s) or fixed sprinkler system
Safety Zone Present:
Mitigation Time (in hours): 1
Mitigation Description:
Resources Needed to Protect Structure:
FIRESCOPE Tactics:
Notes:



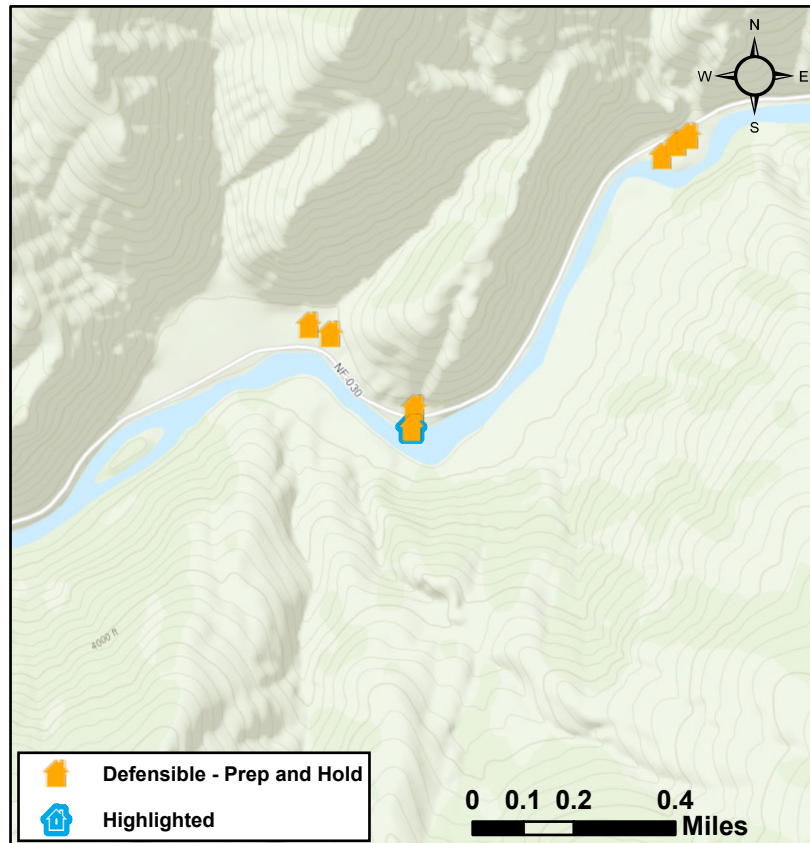


2022 Owl Fire (ID-SCF-022248) Structure Triage



Location: ,

Coordinates (DDM): 45° 18.514' N, 114° 29.010' W

Triage Category: Defensible, Prep and Hold
FIRESCOPE Triage Category:
Structure Number: 14
Collected Date/Time: 9/11/2022 11:00:33 PM
Collected By: Owl Fire 2022 BR 32/ Div A
Inspector's Position:
Type of Structure: Residential
Primary Structures: 3
Is the building Occupied?: Yes
Outbuildings:
Fuel Surrounding Structure: Grass and shrub, hardwood litter
Defensible Space: 30 ft treated
Roof Material: Noncombustible or not applicable
Siding Material: Wood or open sided
Electrical Power: Yes
Gas to Structure: Yes
Hazards: Propane
Access to Site: T1 Engine
Describe Access:
Comm With ICP: Yes
Water Source: Pressurized hydrant(s) or fixed sprinkler system
Safety Zone Present:
Mitigation Time (in hours): 1
Mitigation Description:
Resources Needed to Protect Structure:
FIRESCOPE Tactics:
Notes:



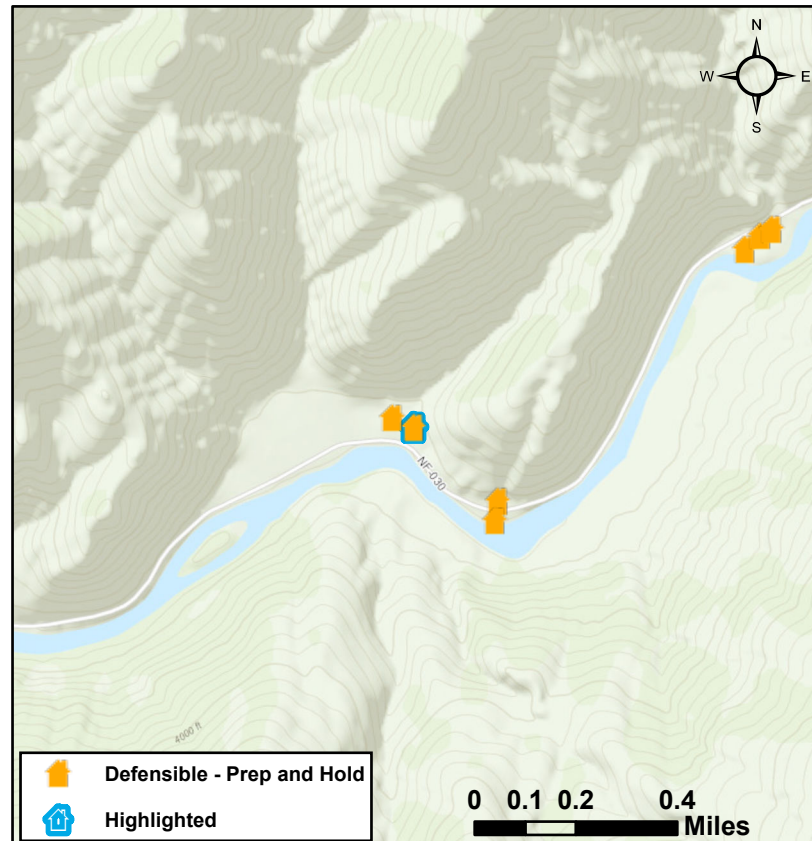


2022 Owl Fire (ID-SCF-022248) Structure Triage



Location: ,

Coordinates (DDM): 45° 18.679' N, 114° 29.200' W

Triage Category: Defensible, Prep and Hold
FIRESCOPE Triage Category:
Structure Number: 15
Collected Date/Time: 9/11/2022 11:05:23 PM
Collected By: Owl Fire 2022 BR 32/ Div A
Inspector's Position:
Type of Structure: Residential
Primary Structures: 1
Is the building Occupied?: Yes
Outbuildings: 4
Fuel Surrounding Structure: Grass and shrub, hardwood litter
Defensible Space: 30 ft treated
Roof Material: Noncombustible or not applicable
Siding Material: Log construction
Electrical Power: Yes
Gas to Structure: Yes
Hazards: Propane, Fuel Cell
Access to Site: T6 Engine
Describe Access:
Comm With ICP: Yes
Water Source: Pressurized hydrant(s) or fixed sprinkler system
Safety Zone Present:
Mitigation Time (in hours): 1
Mitigation Description:
Resources Needed to Protect Structure:
FIRESCOPE Tactics:
Notes: Resident is actively prepping home



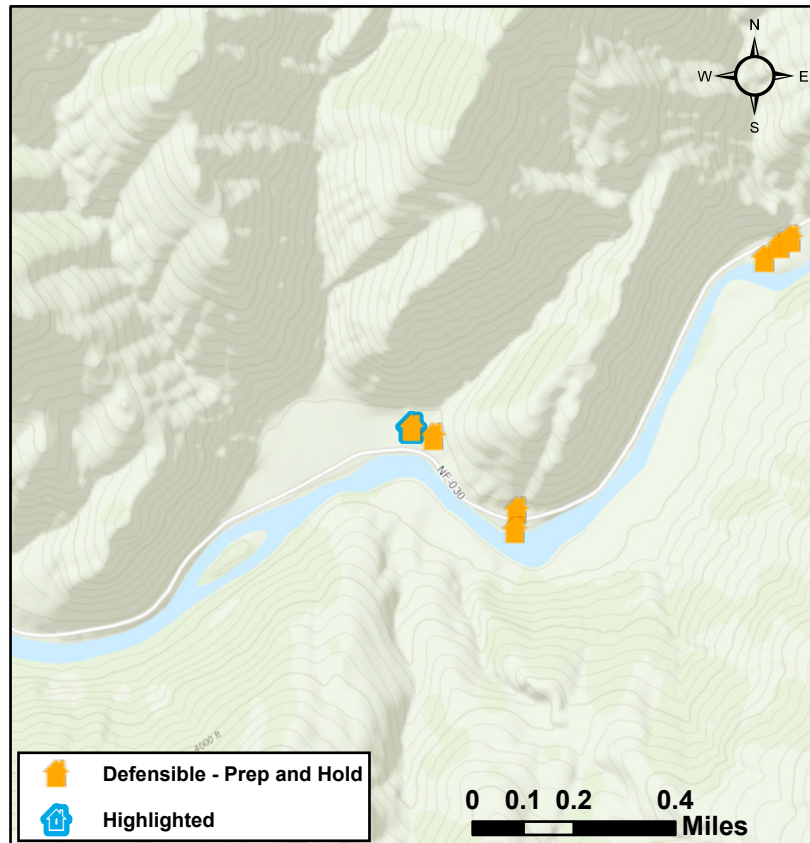


2022 Owl Fire (ID-SCF-022248) Structure Triage



Location: ,

Coordinates (DDM): 45° 18.695' N, 114° 29.251' W

Triage Category: Defensible, Prep and Hold
FIRESCOPE Triage Category:
Structure Number: 16
Collected Date/Time: 9/11/2022 11:08:42 PM
Collected By: Owl Fire 2022 BR 32/ Div A
Inspector's Position:
Type of Structure: Residential
Primary Structures: 1
Is the building Occupied?: Yes
Outbuildings: 5
Fuel Surrounding Structure:
Defensible Space: 30 ft treated
Roof Material: Noncombustible or not applicable
Siding Material: Wood or open sided
Electrical Power: Yes
Gas to Structure: Yes
Hazards: Propane, Septic
Access to Site: T6 Engine
Describe Access:
Comm With ICP: Yes
Water Source: Pressurized hydrant(s) or fixed sprinkler system
Safety Zone Present:
Mitigation Time (in hours): 2
Mitigation Description:
Resources Needed to Protect Structure:
FIRESCOPE Tactics:
Notes:



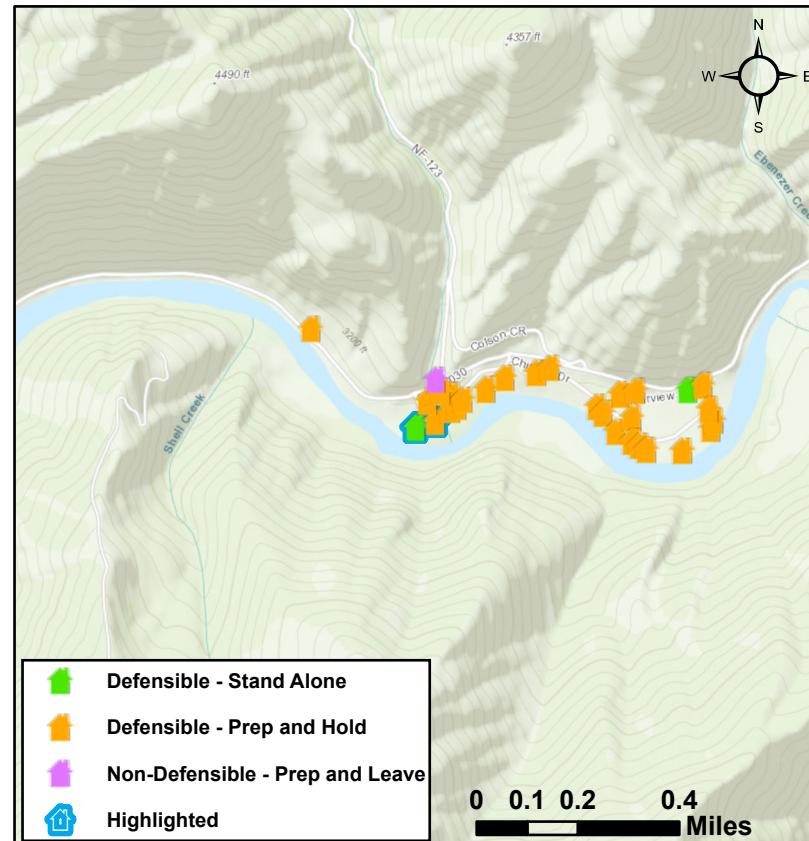


2022 Owl Fire (ID-SCF-022248) Structure Triage



Location: ,

Coordinates (DDM): 45° 18.013' N, 114° 31.975' W

Triage Category: Defensible, Stand Alone
FIRESCOPE Triage Category:
Structure Number: 17
Collected Date/Time: 9/12/2022 5:11:38 PM
Collected By: Owl Fire 2022 BR 32/ Div A
Inspector's Position:
Type of Structure: Residential
Primary Structures: 2
Is the building Occupied?: Yes
Outbuildings: 3
Fuel Surrounding Structure: Grass and shrub, hardwood litter
Defensible Space: 100 ft treated
Roof Material: Combustible or no roof
Siding Material: Wood or open sided
Electrical Power: Yes
Gas to Structure: Yes
Hazards: Propane, Septic
Access to Site: T3/4 Engine
Describe Access:
Comm With ICP: Yes
Water Source: Pressurized hydrant(s) or fixed sprinkler system
Safety Zone Present:
Mitigation Time (in hours): 0
Mitigation Description:
Resources Needed to Protect Structure:
FIRESCOPE Tactics:
Notes: Available Helicopter Notes



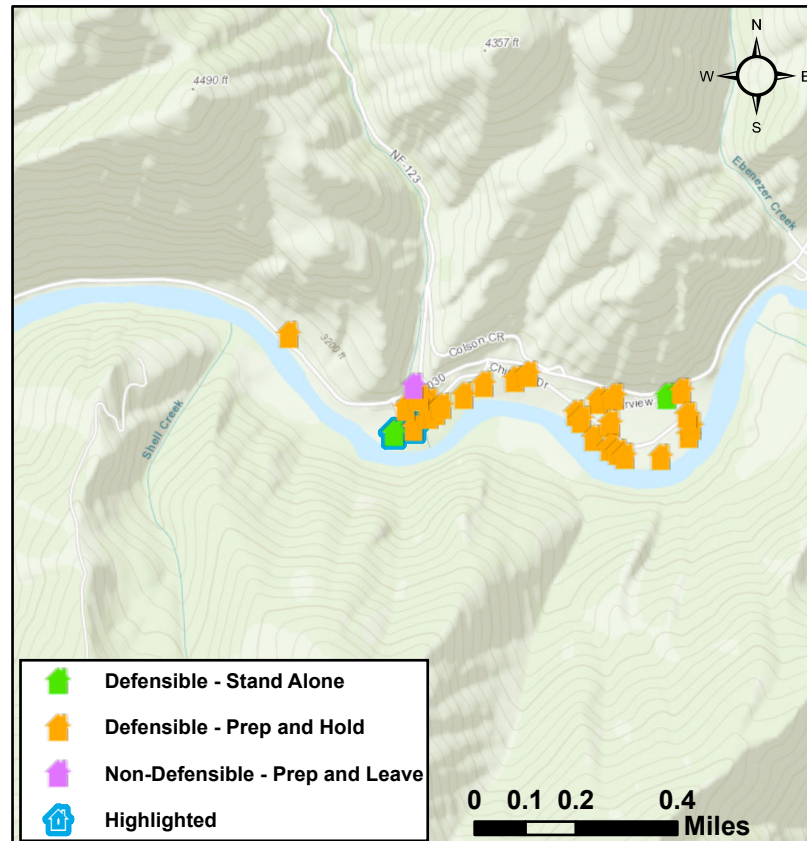


2022 Owl Fire (ID-SCF-022248) Structure Triage



Location: ,

Coordinates (DDM): 45° 18.022' N, 114° 31.927' W

Triage Category: Defensible, Prep and Hold
FIRESCOPE Triage Category:
Structure Number: 17
Collected Date/Time: 9/12/2022 5:15:59 PM
Collected By: Owl Fire 2022 BR 32/ Div A
Inspector's Position:
Type of Structure: Residential
Primary Structures: 1
Is the building Occupied?: Yes
Outbuildings: 2
Fuel Surrounding Structure: Grass and shrub, hardwood litter
Defensible Space: 30 ft treated
Roof Material: Noncombustible or not applicable
Siding Material: Wood or open sided
Electrical Power: Yes
Gas to Structure: Yes
Hazards: Propane, Gas, Septic
Access to Site: T3/4 Engine
Describe Access:
Comm With ICP: Yes
Water Source: Pressurized hydrant(s) or fixed sprinkler system
Safety Zone Present:
Mitigation Time (in hours): 1
Mitigation Description: Thin out vegetation in the area
Resources Needed to Protect Structure:
FIRESCOPE Tactics:
Notes:



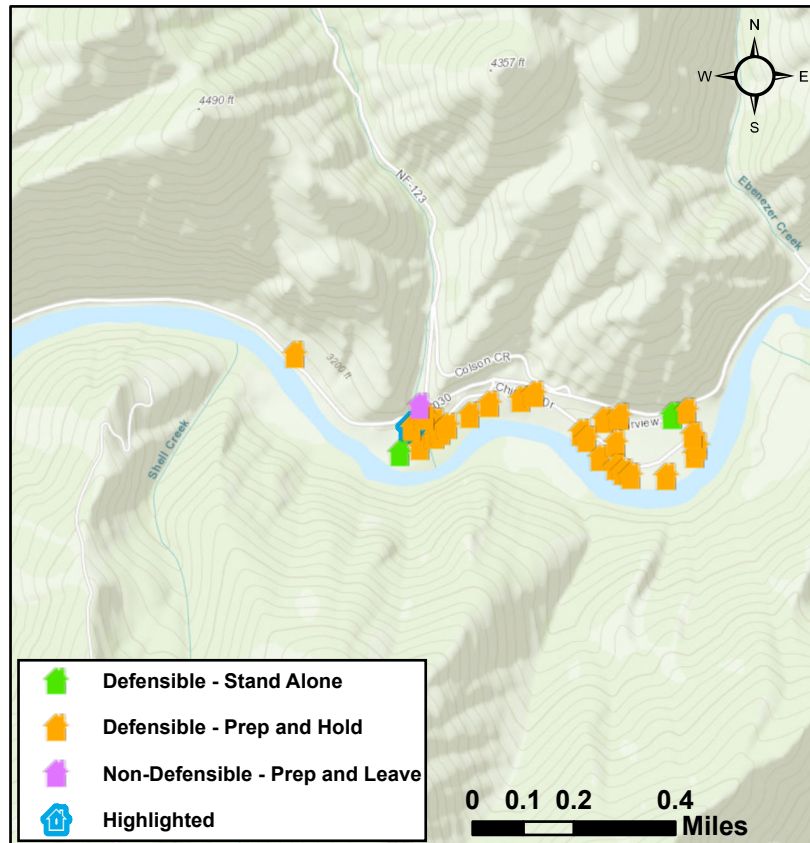

2022 Owl Fire (ID-SCF-022248) Structure Triage



Location: ,

Coordinates (DDM): 45° 18.056' N, 114° 31.945' W

Triage Category: Defensible, Prep and Hold
FIRESCOPE Triage Category:
Structure Number: 18
Collected Date/Time: 9/12/2022 5:19:53 PM
Collected By: Owl Fire 2022 BR 32/ Div A
Inspector's Position:
Type of Structure: Residential
Primary Structures: 1
Is the building Occupied?: Yes
Outbuildings: 5
Fuel Surrounding Structure: Grass and shrub, hardwood litter
Defensible Space: 30 ft treated
Roof Material: Noncombustible or not applicable
Siding Material: Wood or open sided
Electrical Power: Yes
Gas to Structure: Yes
Hazards: Propane, Septic
Access to Site: T3/4 Engine
Describe Access:
Comm With ICP: Yes
Water Source: Pressurized hydrant(s) or fixed sprinkler system
Safety Zone Present:
Mitigation Time (in hours): 1
Mitigation Description:
Resources Needed to Protect Structure:
FIRESCOPE Tactics:
Notes:



2022 Owl Fire (ID-SCF-022248) Structure Triage



Location: ,

Coordinates (DDM): 45° 18.092' N, 114° 31.923' W

Triage Category: Non-Defensible, Prep and Leave

FIRESCOPE Triage Category:

Structure Number: 19

Collected Date/Time: 9/12/2022 5:24:44 PM

Collected By: Owl Fire 2022 BR 32/ Div A

Inspector's Position:

Type of Structure: Residential

Primary Structures: 1

Is the building Occupied?: Yes

Outbuildings: 3

Fuel Surrounding Structure: Grass and shrub, hardwood litter

Defensible Space: No defensible space

Roof Material: Combustible or no roof

Siding Material: Wood or open sided

Electrical Power: Yes

Gas to Structure: Yes

Hazards: Lots of hazards, old items, over grown, trashed

Access to Site: T6 Engine

Describe Access: Overgrown and littered with "antique" lunch

Comm With ICP: Yes

Water Source: Pressurized hydrant(s) or fixed sprinkler system

Safety Zone Present:

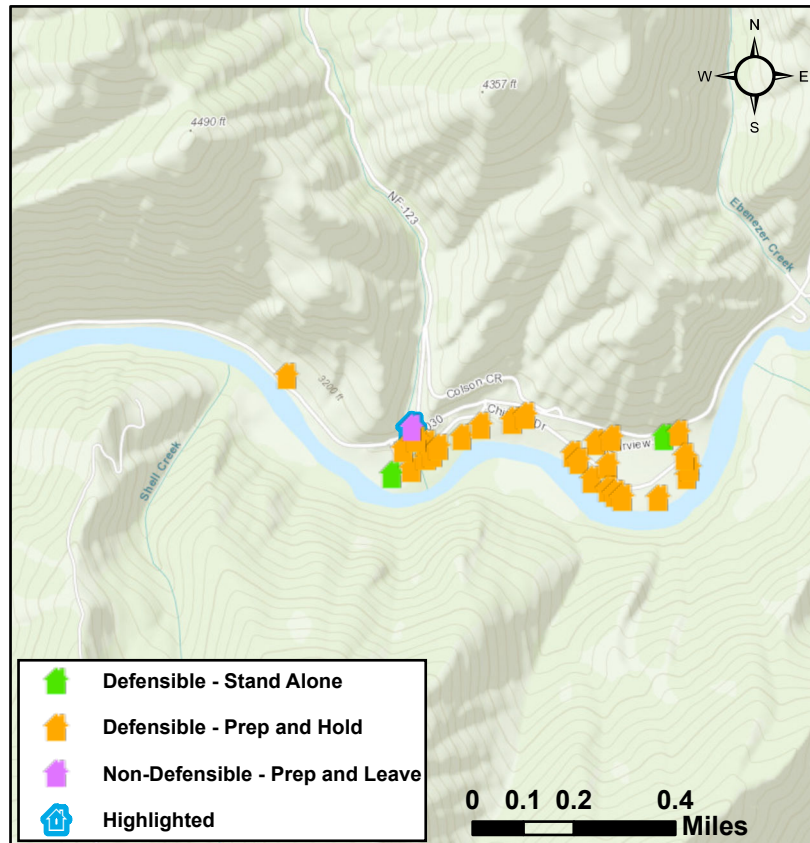


Mitigation Time (in hours): 4

Mitigation Description: Try and clean up trees and mitigate items with gas

Resources Needed to Protect Structure:

FIRESCOPE Tactics:

Notes: Junk yard house



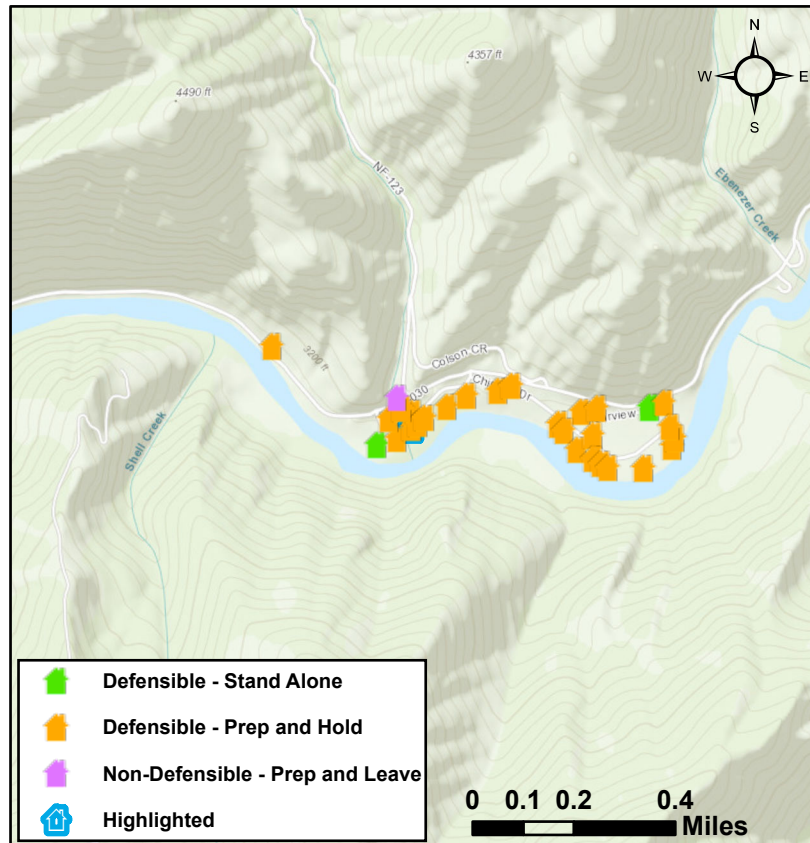


2022 Owl Fire (ID-SCF-022248) Structure Triage



Location: ,

Coordinates (DDM): 45° 18.041' N, 114° 31.889' W

Triage Category: Defensible, Prep and Hold
FIRESCOPE Triage Category:
Structure Number: 20
Collected Date/Time: 9/12/2022 6:16:14 PM
Collected By: Owl Fire 2022 BR 32/ Div A
Inspector's Position:
Type of Structure: Residential
Primary Structures: 1
Is the building Occupied?: Yes
Outbuildings: 2
Fuel Surrounding Structure: Grass and shrub, hardwood litter
Defensible Space: 30 ft treated
Roof Material: Noncombustible or not applicable
Siding Material: Wood or open sided
Electrical Power: Yes
Gas to Structure: Yes
Hazards: Propane, Septic, Fuel Tank
Access to Site: T6 Engine
Describe Access: Narrow Access T6 only
Comm With ICP: Yes
Water Source: Pressurized hydrant(s) or fixed sprinkler system
Safety Zone Present:
Mitigation Time (in hours): 1
Mitigation Description: Trim and limb bushes
Resources Needed to Protect Structure:
FIRESCOPE Tactics:
Notes: Well Defendable



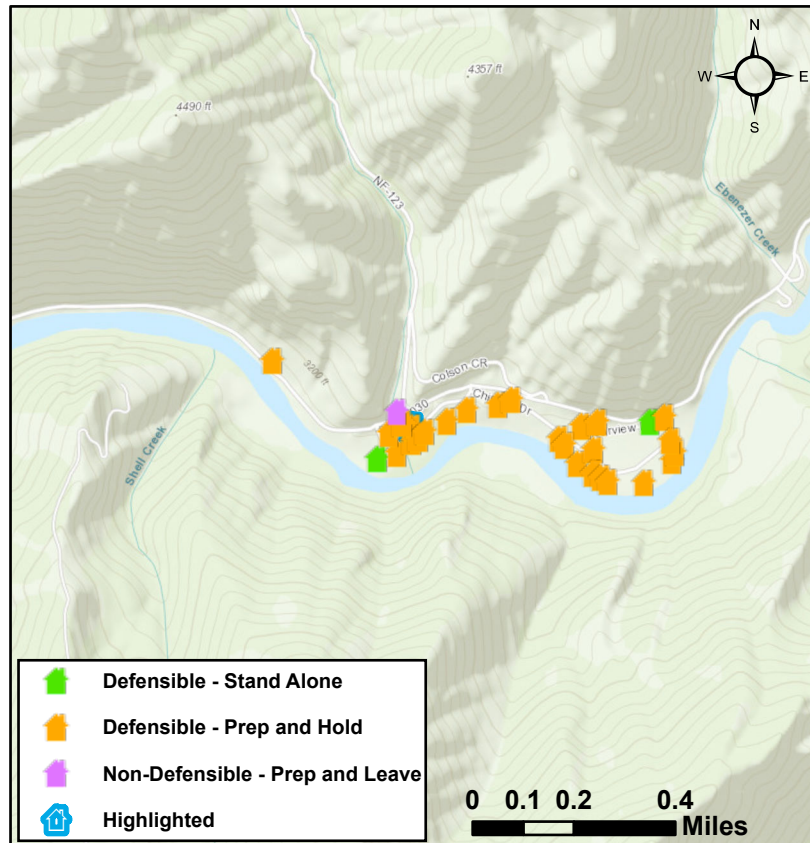

2022 Owl Fire (ID-SCF-022248) Structure Triage



Location: ,

Coordinates (DDM): 45° 18.065' N, 114° 31.889' W

Triage Category: Defensible, Prep and Hold
FIRESCOPE Triage Category:
Structure Number: 21
Collected Date/Time: 9/12/2022 6:19:42 PM
Collected By: Owl Fire 2022 BR 32/ Div A
Inspector's Position:
Type of Structure: Residential
Primary Structures: 1
Is the building Occupied?: Yes
Outbuildings: 2
Fuel Surrounding Structure: Grass and shrub, hardwood litter
Defensible Space: 30 ft treated
Roof Material: Noncombustible or not applicable
Siding Material: Wood or open sided
Electrical Power: Yes
Gas to Structure: Yes
Hazards: Propane, Septic
Access to Site: T6 Engine
Describe Access: Narrow Access T6 only
Comm With ICP: Yes
Water Source: Pressurized hydrant(s) or fixed sprinkler system
Safety Zone Present:
Mitigation Time (in hours): 1
Mitigation Description: Wood Pile, limb Trees
Resources Needed to Protect Structure:
FIRESCOPE Tactics:
Notes:



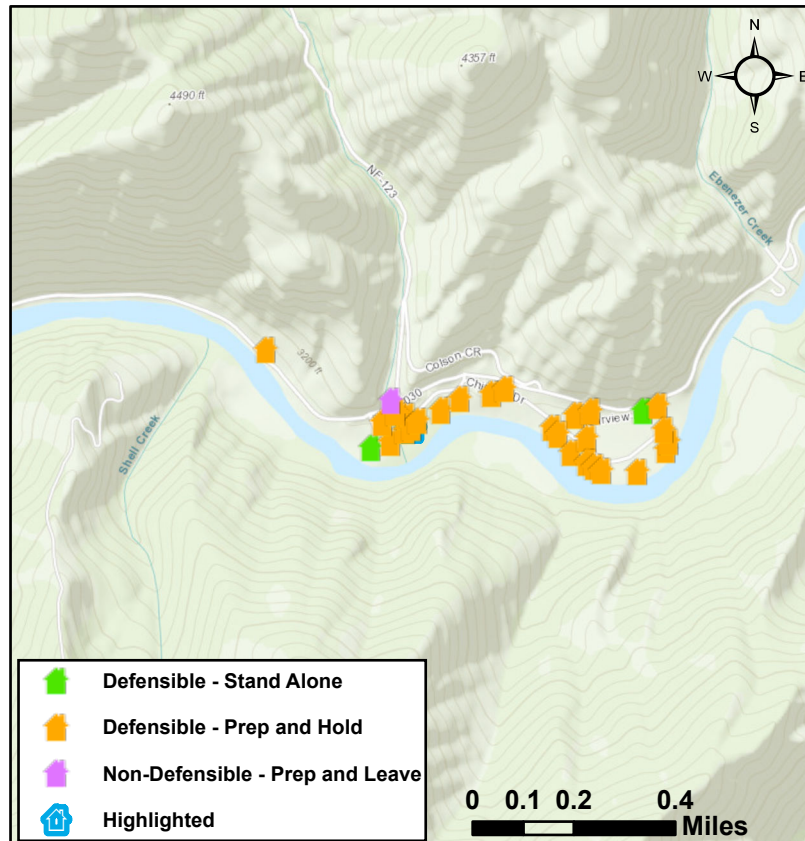


2022 Owl Fire (ID-SCF-022248) Structure Triage



Location: , Colson Creek

Coordinates (DDM): 45° 18.046' N, 114° 31.874' W

Triage Category: Defensible, Prep and Hold
FIRESCOPE Triage Category:
Structure Number: 22
Collected Date/Time: 9/12/2022 6:21:51 PM
Collected By: Owl Fire 2022 BR 32/ Div A
Inspector's Position:
Type of Structure: Residential
Primary Structures: 1
Is the building Occupied?: Yes
Outbuildings: 2
Fuel Surrounding Structure: Grass and shrub, hardwood litter
Defensible Space: 30 ft treated
Roof Material: Noncombustible or not applicable
Siding Material: Wood or open sided
Electrical Power: Yes
Gas to Structure: Yes
Hazards: Propane, Septic
Access to Site: T6 Engine
Describe Access: Narrow Access T6 only
Comm With ICP: Yes
Water Source: Pressurized hydrant(s) or fixed sprinkler system
Safety Zone Present:
Mitigation Time (in hours): 1
Mitigation Description: Limb bushes
Resources Needed to Protect Structure:
FIRESCOPE Tactics:
Notes:



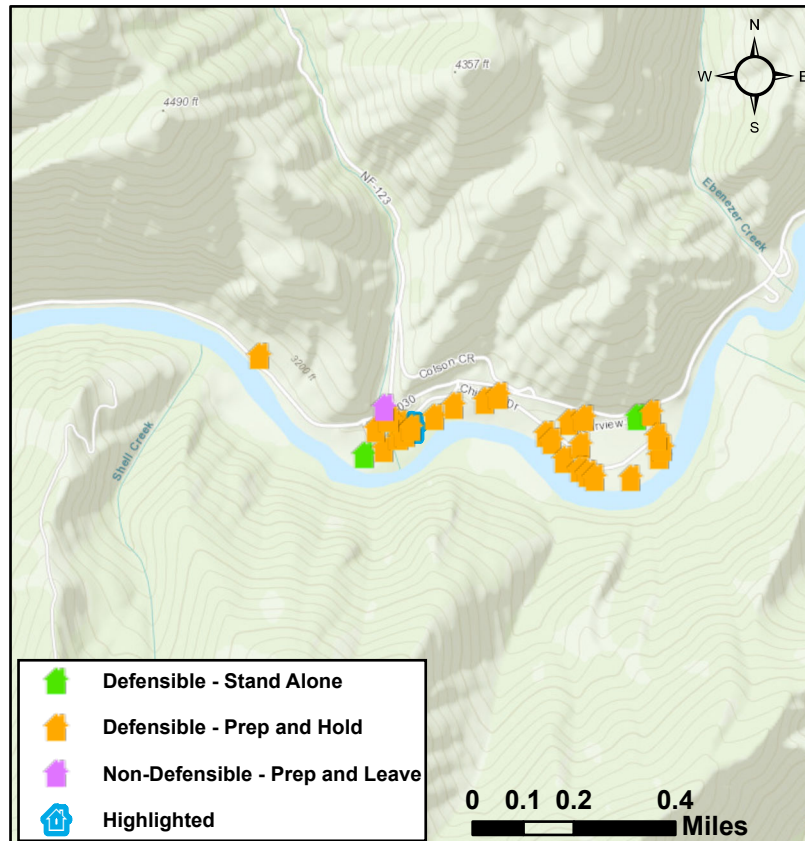

2022 Owl Fire (ID-SCF-022248) Structure Triage



Location: , Colson Creek

Coordinates (DDM): 45° 18.057' N, 114° 31.858' W

Triage Category: Defensible, Prep and Hold
FIRESCOPE Triage Category:
Structure Number: 23
Collected Date/Time: 9/12/2022 6:28:59 PM
Collected By: Owl Fire 2022 BR 32/ Div A
Inspector's Position:
Type of Structure: Residential
Primary Structures: 1
Is the building Occupied?: No
Outbuildings: 1
Fuel Surrounding Structure: Grass and shrub, hardwood litter
Defensible Space: 30 ft treated
Roof Material: Noncombustible or not applicable
Siding Material: Wood or open sided
Electrical Power: Yes
Gas to Structure: Yes
Hazards: Propane, Septic
Access to Site: T6 Engine
Describe Access: Narrow Access T6 only
Comm With ICP: Yes
Water Source: Pressurized hydrant(s) or fixed sprinkler system
Safety Zone Present:
Mitigation Time (in hours): 1
Mitigation Description: Remove duff from the base of the cabin, minimal limbing
Resources Needed to Protect Structure:
FIRESCOPE Tactics:
Notes:



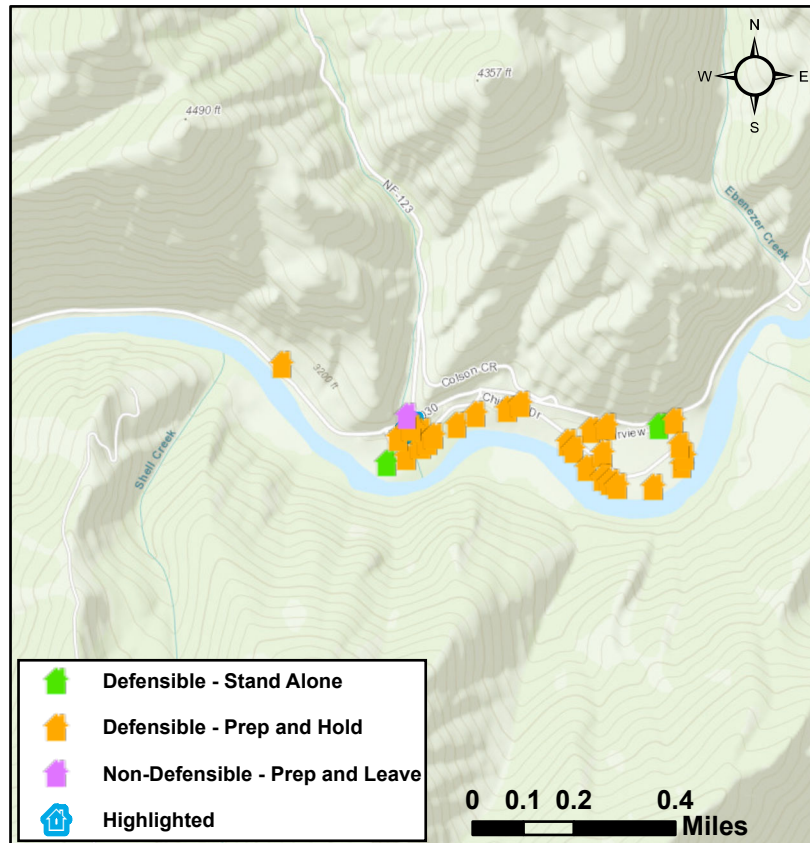


2022 Owl Fire (ID-SCF-022248) Structure Triage



Location: ,

Coordinates (DDM): 45° 18.073' N, 114° 31.912' W

Triage Category: Defensible, Prep and Hold
FIRESCOPE Triage Category:
Structure Number: 24
Collected Date/Time: 9/12/2022 6:38:17 PM
Collected By: Owl Fire 2022 BR 32/ Div A
Inspector's Position:
Type of Structure: Residential
Primary Structures: 1
Is the building Occupied?: Yes
Outbuildings: 2
Fuel Surrounding Structure: Grass and shrub, hardwood litter
Defensible Space: 30 ft treated
Roof Material: Noncombustible or not applicable
Siding Material: Wood or open sided
Electrical Power: Yes
Gas to Structure: Yes
Hazards: Propane, Septic, Fuel Tank
Access to Site: T6 Engine
Describe Access: Narrow Access T6 only
Comm With ICP: Yes
Water Source: Pressurized hydrant(s) or fixed sprinkler system
Safety Zone Present:
Mitigation Time (in hours): 1
Mitigation Description: Minimal limbing remove debris from sides of houses
Resources Needed to Protect Structure:
FIRESCOPE Tactics:
Notes:



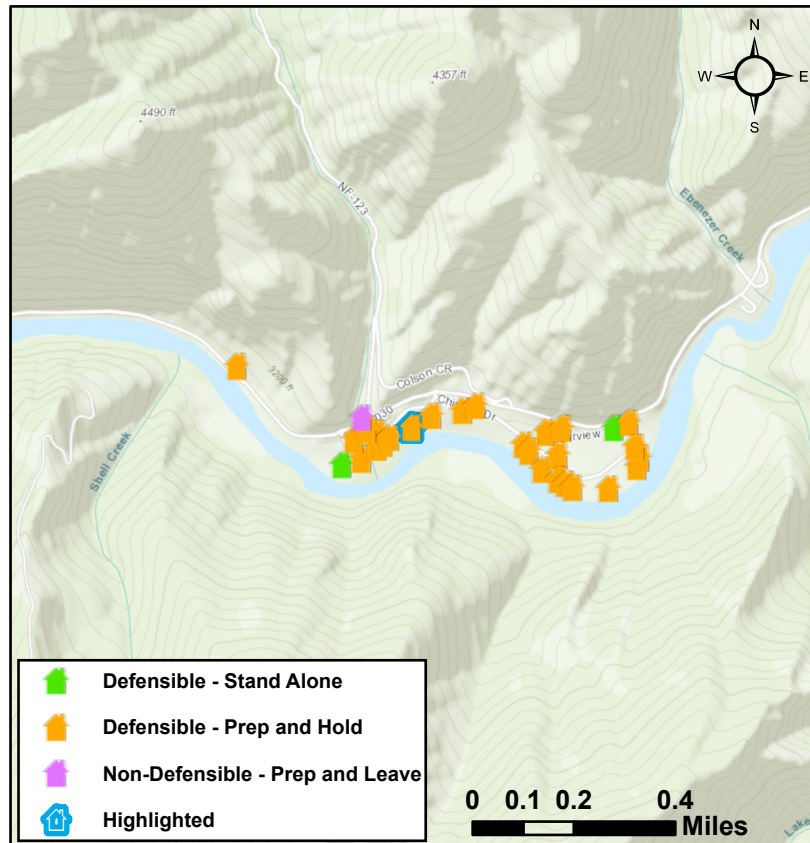

2022 Owl Fire (ID-SCF-022248) Structure Triage



Location: , Colson Creek

Coordinates (DDM): 45° 18.074' N, 114° 31.803' W

Triage Category: Defensible, Prep and Hold
FIRESCOPE Triage Category:
Structure Number: 25
Collected Date/Time: 9/12/2022 6:41:59 PM
Collected By: Owl Fire 2022 BR 32/ Div A
Inspector's Position:
Type of Structure: Residential
Primary Structures: 1
Is the building Occupied?: Yes
Outbuildings: 3
Fuel Surrounding Structure: Grass and shrub, hardwood litter
Defensible Space: 30 ft treated
Roof Material: Noncombustible or not applicable
Siding Material: Wood or open sided
Electrical Power: Yes
Gas to Structure: Yes
Hazards: Propane, Septic, Wood Pile
Access to Site: T6 Engine
Describe Access: Narrow Access T6 only
Comm With ICP: Yes
Water Source: Pressurized hydrant(s) or fixed sprinkler system
Safety Zone Present:
Mitigation Time (in hours): 1
Mitigation Description: Minimal limbing and spread wood pile
Resources Needed to Protect Structure:
FIRESCOPE Tactics:
Notes:



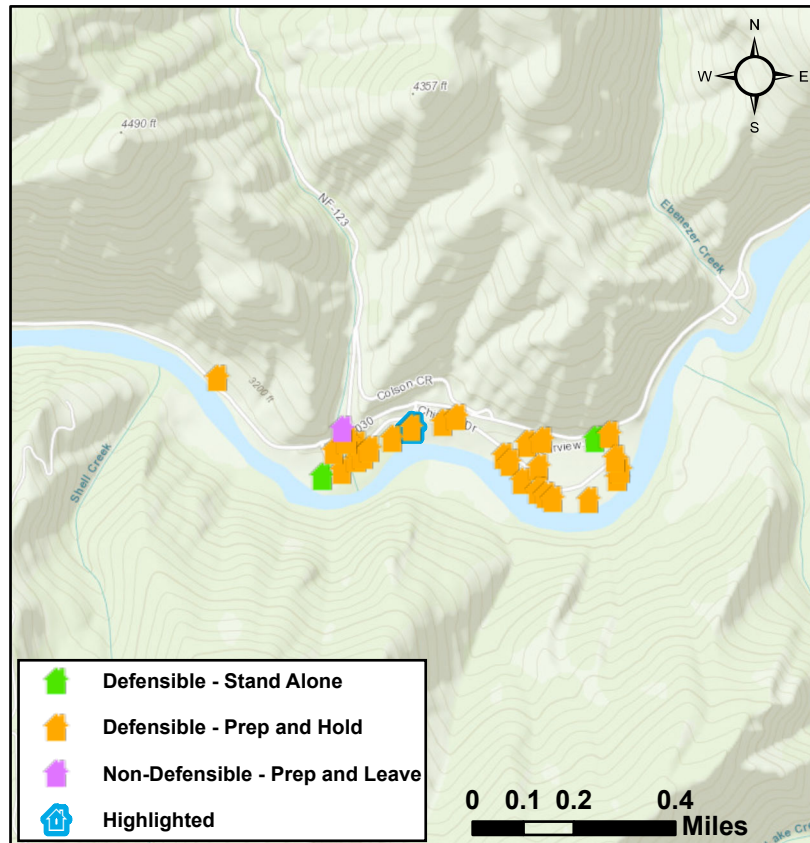

2022 Owl Fire (ID-SCF-022248) Structure Triage



Location: ,

Coordinates (DDM): 45° 18.092' N, 114° 31.754' W

Triage Category: Defensible, Prep and Hold
FIRESCOPE Triage Category:
Structure Number: 26
Collected Date/Time: 9/12/2022 6:45:43 PM
Collected By: Owl Fire 2022 BR 32/ Div A
Inspector's Position:
Type of Structure: Residential
Primary Structures: 1
Is the building Occupied?: Yes
Outbuildings: 3
Fuel Surrounding Structure: Grass and shrub, hardwood litter
Defensible Space: 30 ft treated
Roof Material: Noncombustible or not applicable
Siding Material: Wood or open sided
Electrical Power: Yes
Gas to Structure: Yes
Hazards: Propane, Septic, Fuel Tank
Access to Site: T6 Engine
Describe Access: Narrow Access T6 only
Comm With ICP: Yes
Water Source: Pressurized hydrant(s) or fixed sprinkler system
Safety Zone Present:
Mitigation Time (in hours): 1
Mitigation Description: Clear Brush and weeds away from the bottom of the house and minimal limbing
Resources Needed to Protect Structure:
FIRESCOPE Tactics:
Notes:



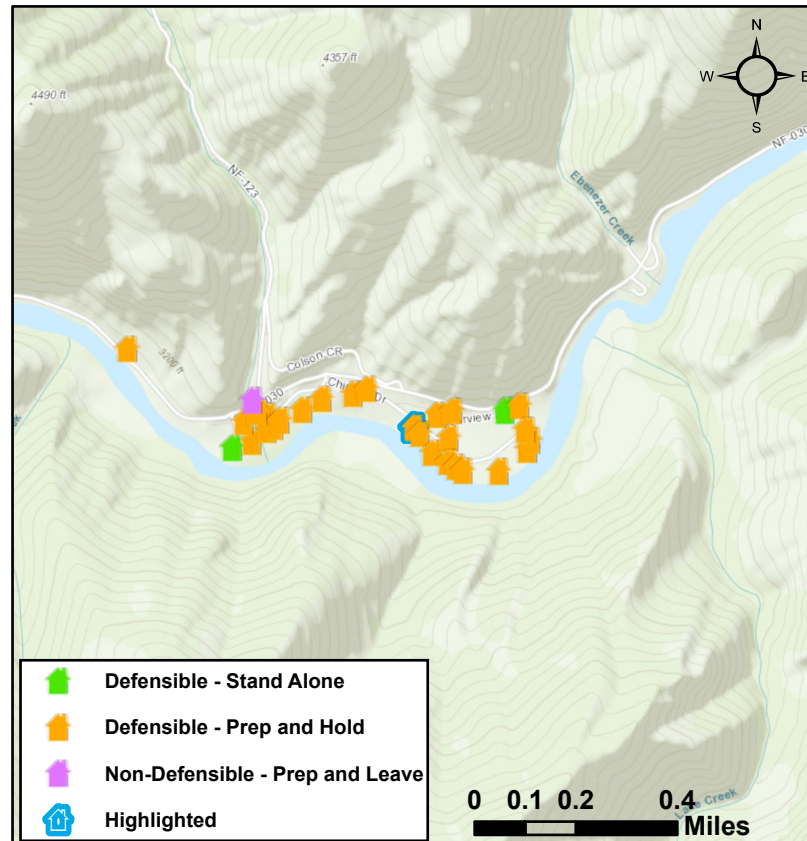

2022 Owl Fire (ID-SCF-022248) Structure Triage



Location: ,

Coordinates (DDM): 45° 18.038' N, 114° 31.533' W

Triage Category: Defensible, Prep and Hold
FIRESCOPE Triage Category:
Structure Number: 28
Collected Date/Time: 9/12/2022 7:00:11 PM
Collected By: Owl Fire 2022 BR 32/ Div A
Inspector's Position:
Type of Structure: Residential
Primary Structures:
Is the building Occupied?: Unknown
Outbuildings: 5
Fuel Surrounding Structure: Grass and shrub, hardwood litter
Defensible Space: 100 ft treated
Roof Material: Combustible or no roof
Siding Material: Vinyl
Electrical Power: Yes
Gas to Structure: Yes
Hazards: Propane, Septic, Fuel Tank
Access to Site: T6 Engine
Describe Access: Narrow Access T6 only
Comm With ICP: Yes
Water Source: Pressurized hydrant(s) or fixed sprinkler system
Safety Zone Present:
Mitigation Time (in hours): 1
Mitigation Description: Clear up brush and minimal limbing
Resources Needed to Protect Structure:
FIRESCOPE Tactics:
Notes: Defendable Trailors



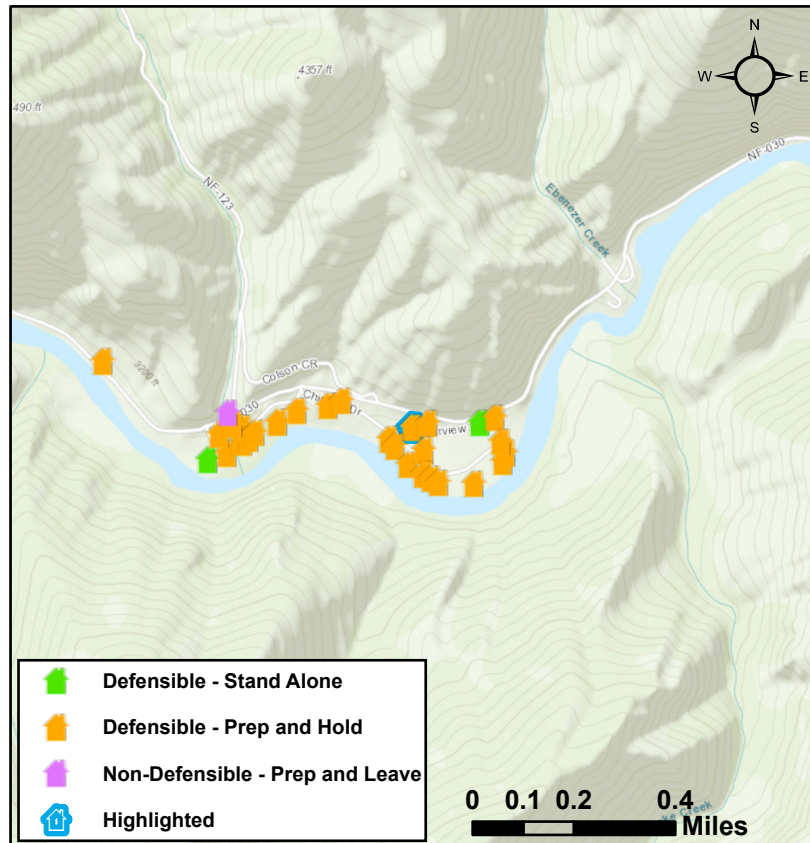

2022 Owl Fire (ID-SCF-022248) Structure Triage



Location: , Colson Creek

Coordinates (DDM): 45° 18.058' N, 114° 31.477' W

Triage Category: Defensible, Prep and Hold
FIRESCOPE Triage Category:
Structure Number: 29
Collected Date/Time: 9/12/2022 7:02:49 PM
Collected By: Owl Fire 2022 BR 32/ Div A
Inspector's Position:
Type of Structure: Residential
Primary Structures: 1
Is the building Occupied?: Unknown
Outbuildings: 5
Fuel Surrounding Structure: Grass and shrub, hardwood litter
Defensible Space: 100 ft treated
Roof Material: Noncombustible or not applicable
Siding Material: Wood or open sided
Electrical Power: Yes
Gas to Structure: Yes
Hazards: Propane, Septic, Fuel Tank
Access to Site: T6 Engine
Describe Access: Narrow Access T6 only
Comm With ICP: Yes
Water Source: Pressurized hydrant(s) or fixed sprinkler system
Safety Zone Present:
Mitigation Time (in hours): 1
Mitigation Description: Remove duff, trim up bushes and trees
Resources Needed to Protect Structure:
FIRESCOPE Tactics:
Notes:



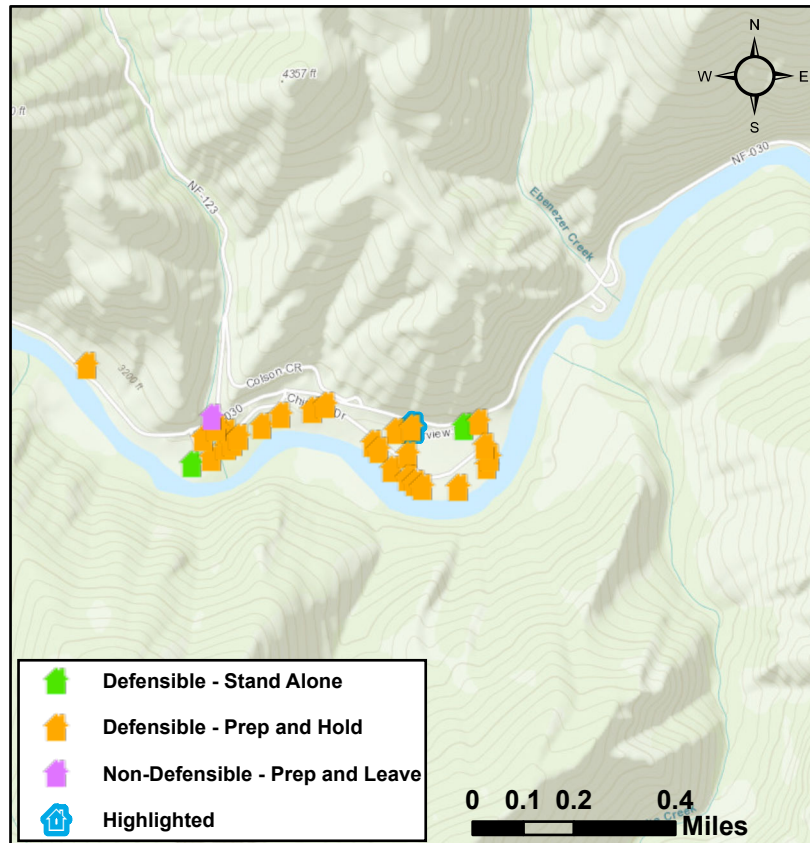

2022 Owl Fire (ID-SCF-022248) Structure Triage



Location: , Colson Creek

Coordinates (DDM): 45° 18.064' N, 114° 31.438' W

Triage Category: Defensible, Prep and Hold
FIRESCOPE Triage Category:
Structure Number: 30
Collected Date/Time: 9/12/2022 7:05:41 PM
Collected By: Owl Fire 2022 BR 32/ Div A
Inspector's Position:
Type of Structure: Residential
Primary Structures: 1
Is the building Occupied?: Unknown
Outbuildings: 2
Fuel Surrounding Structure: Grass and shrub, hardwood litter
Defensible Space: 100 ft treated
Roof Material: Noncombustible or not applicable
Siding Material: Wood or open sided
Electrical Power: Yes
Gas to Structure: Yes
Hazards: Propane, Septic, Fuel Tank
Access to Site: T6 Engine
Describe Access: Narrow Access T6 only
Comm With ICP: Yes
Water Source: Pressurized hydrant(s) or fixed sprinkler system
Safety Zone Present:
Mitigation Time (in hours): 1
Mitigation Description: Clear up brush and minimal limbing
Resources Needed to Protect Structure:
FIRESCOPE Tactics:
Notes:



2022 Owl Fire (ID-SCF-022248) Structure Triage



Location: , Colson Creek

Coordinates (DDM): 45° 18.062' N, 114° 31.311' W

Triage Category: Defensible, Stand Alone

FIRESCOPE Triage Category:

Structure Number: 31

Collected Date/Time: 9/12/2022 7:08:45 PM

Collected By: Owl Fire 2022 BR 32/ Div A

Inspector's Position:

Type of Structure: Residential

Primary Structures: 1

Is the building Occupied?: No

Outbuildings:

Fuel Surrounding Structure: Grass and shrub, hardwood litter

Defensible Space: 100 ft treated

Roof Material: Noncombustible or not applicable

Siding Material: Rock, concrete, metal

Electrical Power: Yes

Gas to Structure: Yes

Hazards: Wood Pile

Access to Site: T3/4 Engine

Describe Access:

Comm With ICP: Yes

Water Source: Pressurized hydrant(s) or fixed sprinkler system

Safety Zone Present:

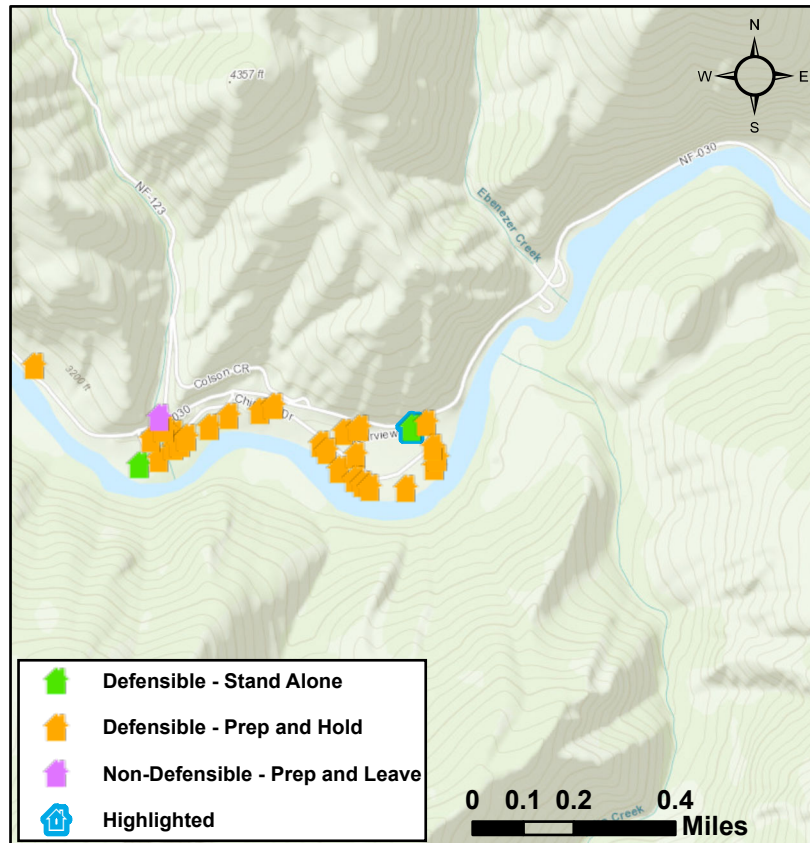


Mitigation Time (in hours): 0

Mitigation Description:

Resources Needed to Protect Structure:

FIRESCOPE Tactics:

Notes:



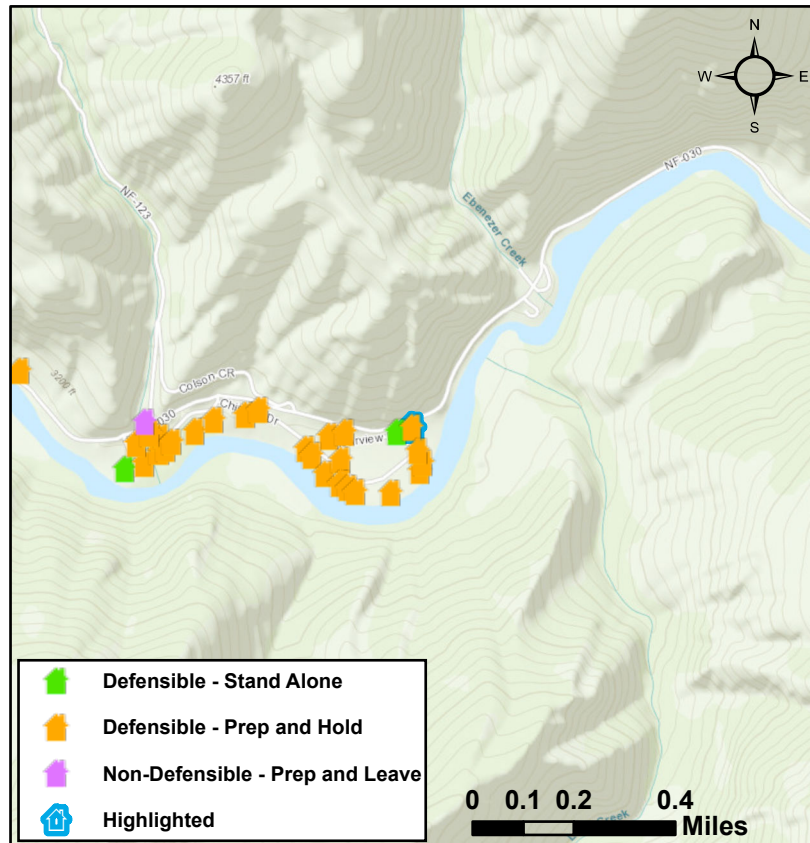

2022 Owl Fire (ID-SCF-022248) Structure Triage



Location: , Colson Creek

Coordinates (DDM): 45° 18.069' N, 114° 31.275' W

Triage Category: Defensible, Prep and Hold
FIRESCOPE Triage Category:
Structure Number: 32
Collected Date/Time: 9/12/2022 7:10:59 PM
Collected By: Owl Fire 2022 BR 32/ Div A
Inspector's Position:
Type of Structure: Residential
Primary Structures: 1
Is the building Occupied?: Unknown
Outbuildings: 2
Fuel Surrounding Structure: Grass and shrub, hardwood litter
Defensible Space: 100 ft treated
Roof Material: Noncombustible or not applicable
Siding Material: Wood or open sided
Electrical Power: Yes
Gas to Structure: Yes
Hazards: Propane Tank
Access to Site: T3/4 Engine
Describe Access:
Comm With ICP: Yes
Water Source: Pressurized hydrant(s) or fixed sprinkler system
Safety Zone Present:
Mitigation Time (in hours): 1
Mitigation Description: Remove duff, trim up bushes and trees
Resources Needed to Protect Structure:
FIRESCOPE Tactics:
Notes:



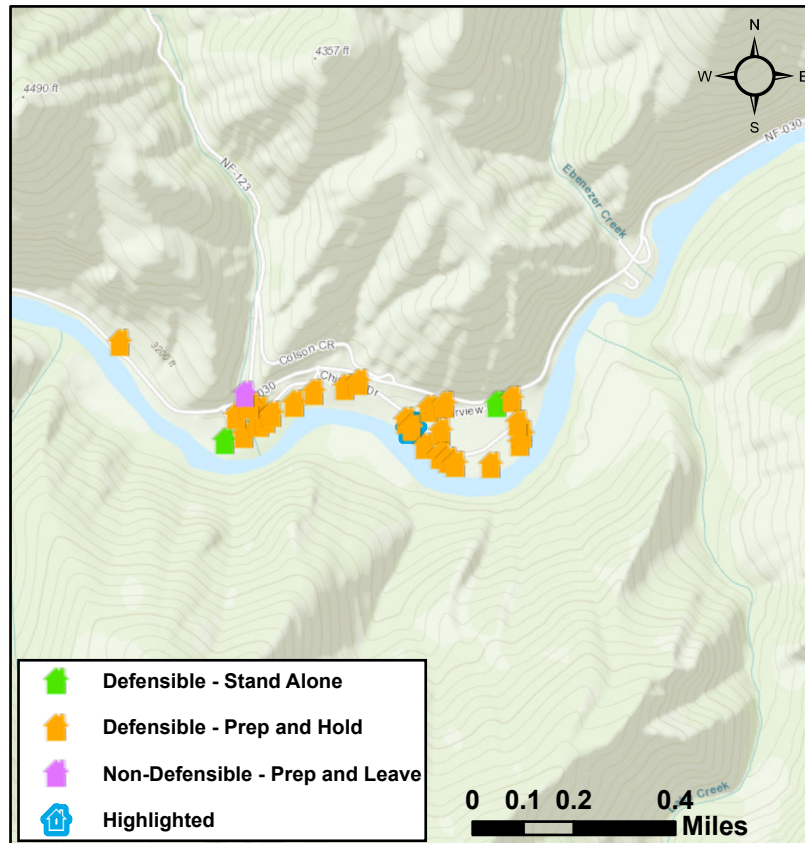


2022 Owl Fire (ID-SCF-022248) Structure Triage



Location: ,

Coordinates (DDM): 45° 18.026' N, 114° 31.520' W

Triage Category: Defensible, Prep and Hold
FIRESCOPE Triage Category:
Structure Number: 33
Collected Date/Time: 9/12/2022 7:15:24 PM
Collected By: Owl Fire 2022 BR 32/ Div A
Inspector's Position:
Type of Structure: Residential
Primary Structures: 1
Is the building Occupied?: Unknown
Outbuildings: 3
Fuel Surrounding Structure: Grass and shrub, hardwood litter
Defensible Space: 100 ft treated
Roof Material: Combustible or no roof
Siding Material: Wood or open sided
Electrical Power: Yes
Gas to Structure: Yes
Hazards: Propane
Access to Site: T3/4 Engine
Describe Access:
Comm With ICP: Yes
Water Source: Pressurized hydrant(s) or fixed sprinkler system
Safety Zone Present:
Mitigation Time (in hours): 1
Mitigation Description: Clear up brush and minimal limbing
Resources Needed to Protect Structure:
FIRESCOPE Tactics:
Notes:



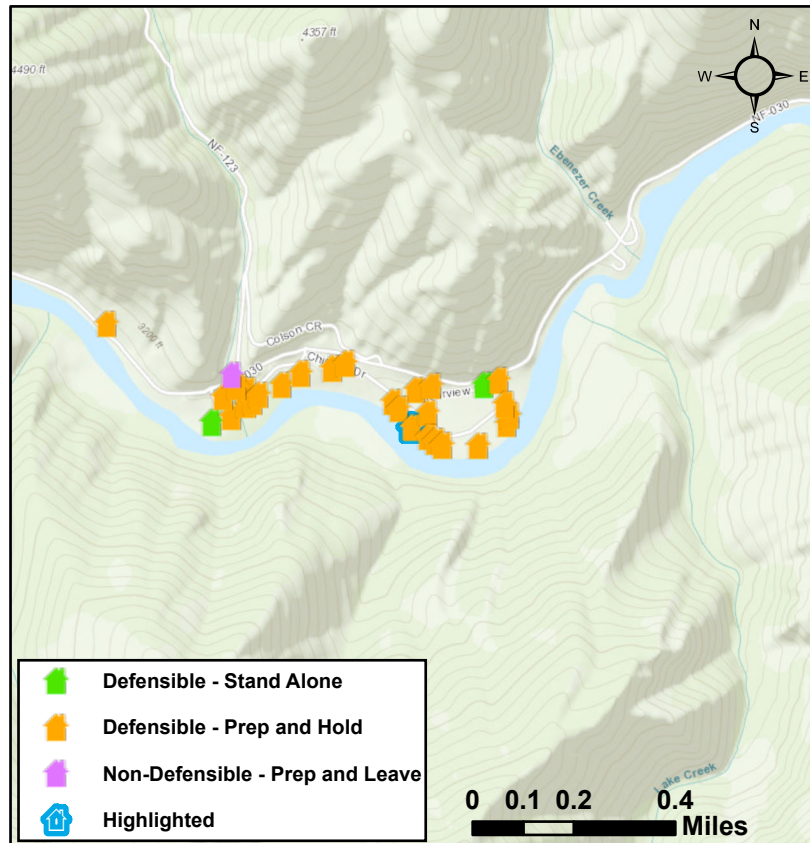


2022 Owl Fire (ID-SCF-022248) Structure Triage



Location: ,

Coordinates (DDM): 45° 17.994' N, 114° 31.490' W

Triage Category: Defensible, Prep and Hold
FIRESCOPE Triage Category:
Structure Number: 34
Collected Date/Time: 9/12/2022 7:17:49 PM
Collected By: Owl Fire 2022 BR 32/ Div A
Inspector's Position:
Type of Structure: Residential
Primary Structures: 1
Is the building Occupied?: Unknown
Outbuildings: 2
Fuel Surrounding Structure: Grass and shrub, hardwood litter
Defensible Space: 100 ft treated
Roof Material: Noncombustible or not applicable
Siding Material: Wood or open sided
Electrical Power: Yes
Gas to Structure: Yes
Hazards: Propane, Septic
Access to Site: T3/4 Engine
Describe Access:
Comm With ICP: Yes
Water Source: Pressurized hydrant(s) or fixed sprinkler system
Safety Zone Present:
Mitigation Time (in hours): 1
Mitigation Description: Remove duff, trim up bushes and trees
Resources Needed to Protect Structure:
FIRESCOPE Tactics:
Notes:



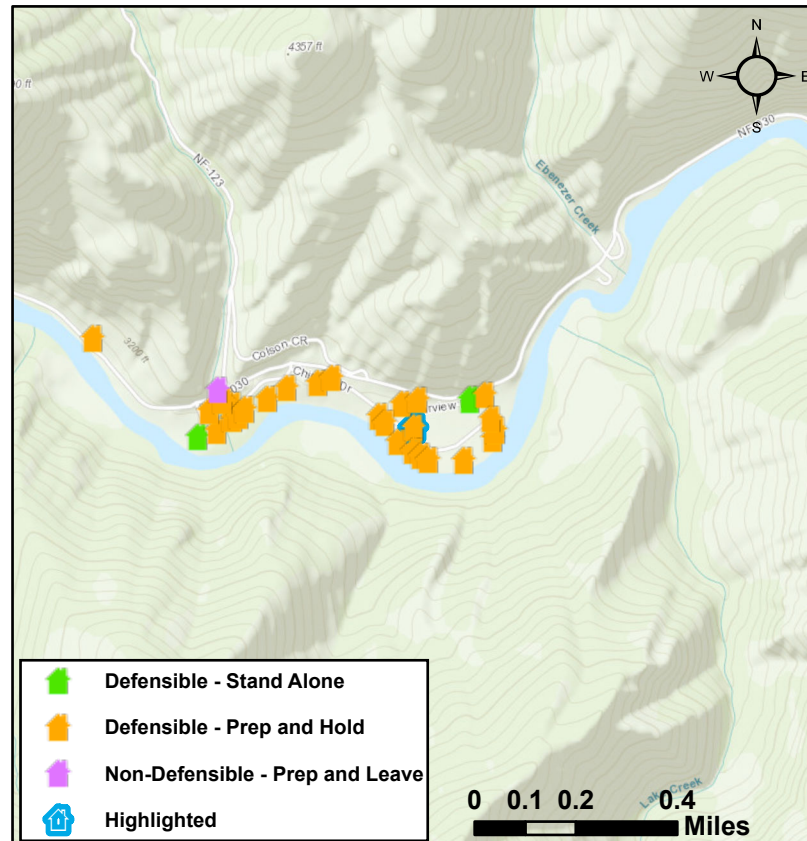

2022 Owl Fire (ID-SCF-022248) Structure Triage



Location: ,

Coordinates (DDM): 45° 18.018' N, 114° 31.450' W

Triage Category: Defensible, Prep and Hold
FIRESCOPE Triage Category:
Structure Number: 35
Collected Date/Time: 9/12/2022 7:19:55 PM
Collected By: Owl Fire 2022 BR 32/ Div A
Inspector's Position:
Type of Structure: Residential
Primary Structures: 1
Is the building Occupied?: Unknown
Outbuildings: 3
Fuel Surrounding Structure: Grass and shrub, hardwood litter
Defensible Space: 100 ft treated
Roof Material: Noncombustible or not applicable
Siding Material: Wood or open sided
Electrical Power: Yes
Gas to Structure: Yes
Hazards: Propane, Septic
Access to Site: T3/4 Engine
Describe Access:
Comm With ICP: Yes
Water Source: Pressurized hydrant(s) or fixed sprinkler system
Safety Zone Present:
Mitigation Time (in hours): 1
Mitigation Description: Remove duff, trim up bushes and trees
Resources Needed to Protect Structure:
FIRESCOPE Tactics:
Notes:



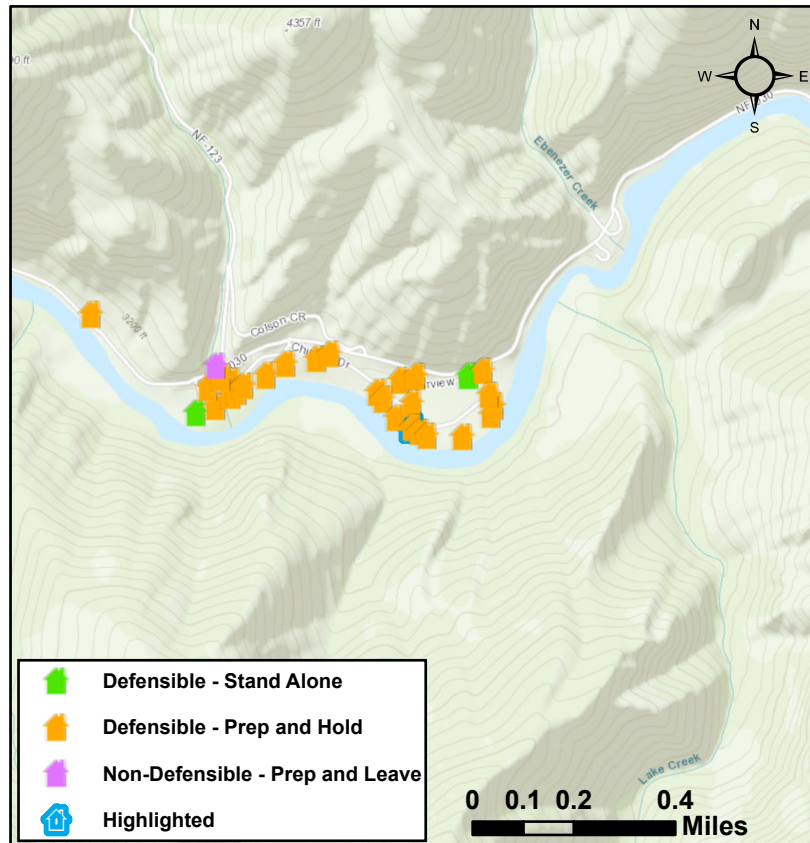


2022 Owl Fire (ID-SCF-022248) Structure Triage



Location: ,

Coordinates (DDM): 45° 17.977' N, 114° 31.452' W

Triage Category: Defensible, Prep and Hold
FIRESCOPE Triage Category:
Structure Number: 36
Collected Date/Time: 9/12/2022 7:21:44 PM
Collected By: Owl Fire 2022 BR 32/ Div A
Inspector's Position:
Type of Structure: Residential
Primary Structures: 1
Is the building Occupied?: Yes
Outbuildings: 2
Fuel Surrounding Structure: Grass and shrub, hardwood litter
Defensible Space: 100 ft treated
Roof Material: Noncombustible or not applicable
Siding Material: Wood or open sided
Electrical Power: Yes
Gas to Structure: Yes
Hazards: Propane, Septic
Access to Site: T3/4 Engine
Describe Access:
Comm With ICP: Yes
Water Source: Pressurized hydrant(s) or fixed sprinkler system
Safety Zone Present:
Mitigation Time (in hours): 1
Mitigation Description: Remove duff, trim up bushes and trees
Resources Needed to Protect Structure:
FIRESCOPE Tactics:
Notes:



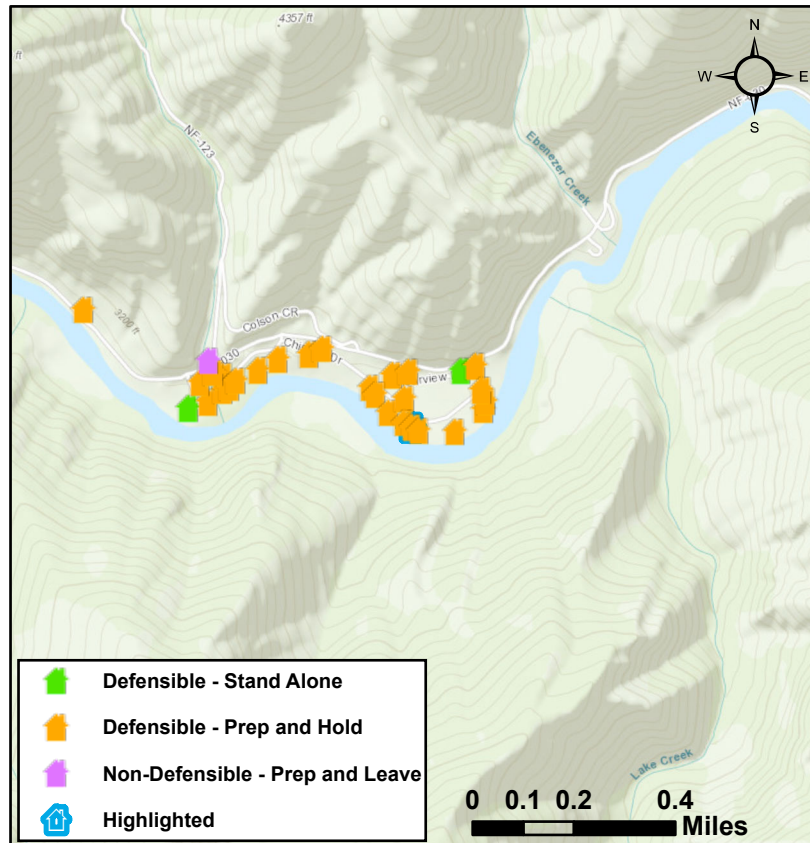

2022 Owl Fire (ID-SCF-022248) Structure Triage



Location: ,

Coordinates (DDM): 45° 17.968' N, 114° 31.434' W

Triage Category: Defensible, Prep and Hold
FIRESCOPE Triage Category:
Structure Number: 37
Collected Date/Time: 9/12/2022 7:23:28 PM
Collected By: Owl Fire 2022 BR 32/ Div A
Inspector's Position:
Type of Structure: Residential
Primary Structures: 1
Is the building Occupied?: Yes
Outbuildings: 3
Fuel Surrounding Structure: Grass and shrub, hardwood litter
Defensible Space: 100 ft treated
Roof Material: Noncombustible or not applicable
Siding Material: Wood or open sided
Electrical Power: Yes
Gas to Structure: Yes
Hazards: Propane, Septic
Access to Site: T3/4 Engine
Describe Access:
Comm With ICP: Yes
Water Source: Pressurized hydrant(s) or fixed sprinkler system
Safety Zone Present:
Mitigation Time (in hours): 1
Mitigation Description: Remove duff, trim up bushes and trees
Resources Needed to Protect Structure:
FIRESCOPE Tactics:
Notes:



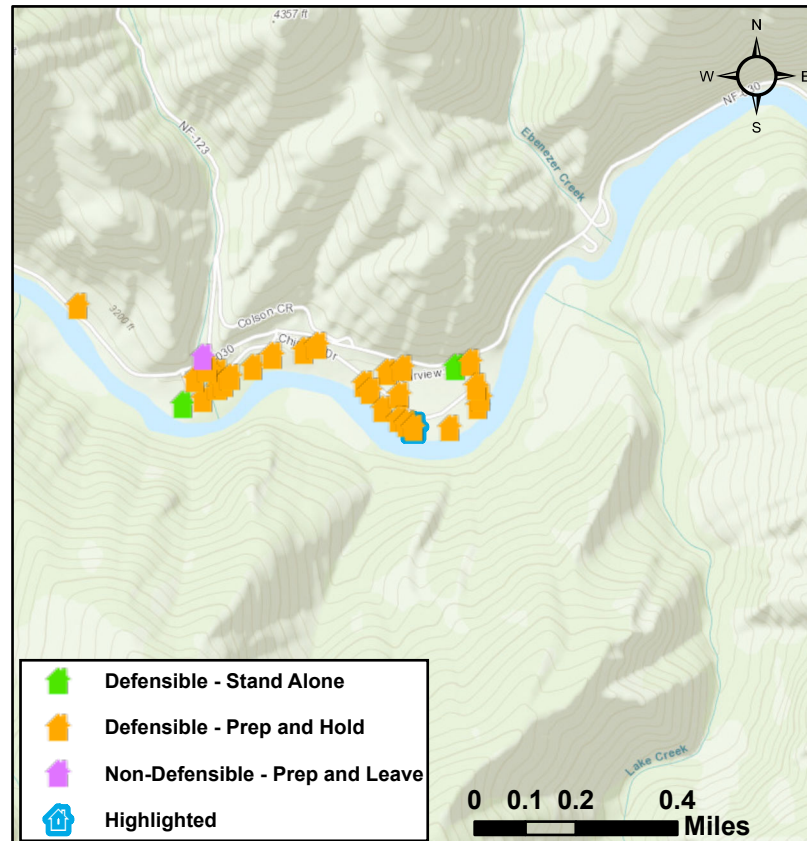


2022 Owl Fire (ID-SCF-022248) Structure Triage



Location: ,

Coordinates (DDM): 45° 17.961' N, 114° 31.417' W

Triage Category: Defensible, Prep and Hold
FIRESCOPE Triage Category:
Structure Number: 38
Collected Date/Time: 9/12/2022 7:25:18 PM
Collected By: Owl Fire 2022 BR 32/ Div A
Inspector's Position:
Type of Structure: Residential
Primary Structures: 1
Is the building Occupied?: Yes
Outbuildings: 3
Fuel Surrounding Structure: Grass and shrub, hardwood litter
Defensible Space: 100 ft treated
Roof Material: Noncombustible or not applicable
Siding Material: Log construction
Electrical Power: Yes
Gas to Structure: Yes
Hazards: Propane, Septic
Access to Site: T3/4 Engine
Describe Access:
Comm With ICP: Yes
Water Source: Pressurized hydrant(s) or fixed sprinkler system
Safety Zone Present:
Mitigation Time (in hours): 1
Mitigation Description: Clear up brush and minimal limbing
Resources Needed to Protect Structure:
FIRESCOPE Tactics:
Notes:



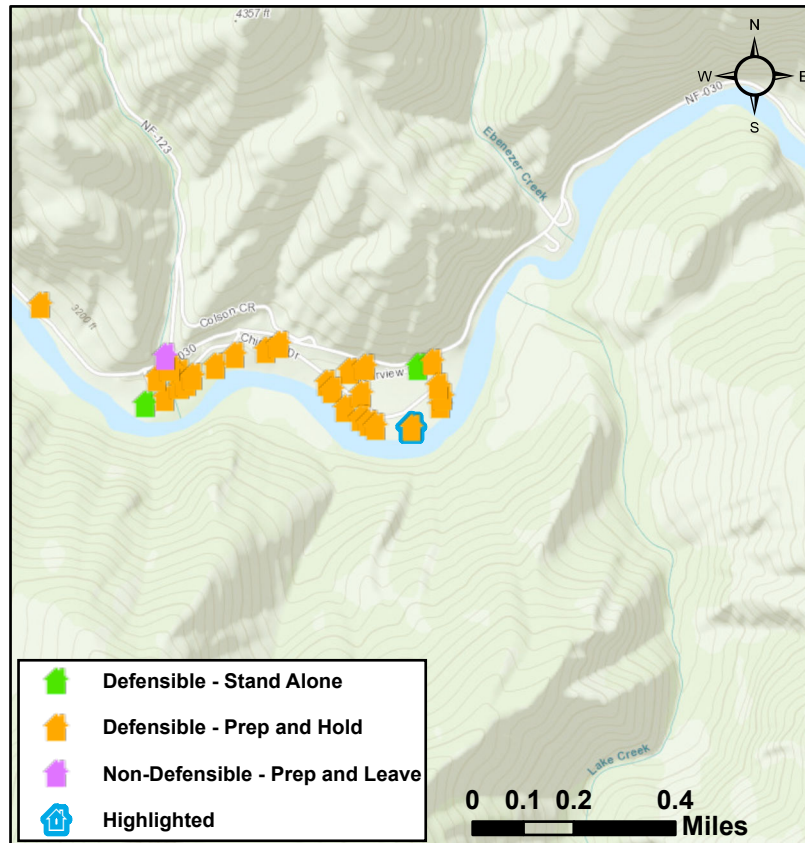


2022 Owl Fire (ID-SCF-022248) Structure Triage



Location: , Colson Creek

Coordinates (DDM): 45° 17.958' N, 114° 31.330' W

Triage Category: Defensible, Prep and Hold
FIRESCOPE Triage Category:
Structure Number: 39
Collected Date/Time: 9/12/2022 7:28:21 PM
Collected By: Owl Fire 2022 BR 32/ Div A
Inspector's Position:
Type of Structure: Residential
Primary Structures: 1
Is the building Occupied?: No
Outbuildings: 2
Fuel Surrounding Structure: Grass and shrub, hardwood litter
Defensible Space: 100 ft treated
Roof Material: Noncombustible or not applicable
Siding Material: Rock, concrete, metal
Electrical Power: Yes
Gas to Structure: Yes
Hazards: Propane, Septic
Access to Site: T3/4 Engine
Describe Access:
Comm With ICP: Yes
Water Source: Pressurized hydrant(s) or fixed sprinkler system
Safety Zone Present:
Mitigation Time (in hours): 2
Mitigation Description: Remove dry brush and grass
Resources Needed to Protect Structure:
FIRESCOPE Tactics:
Notes:



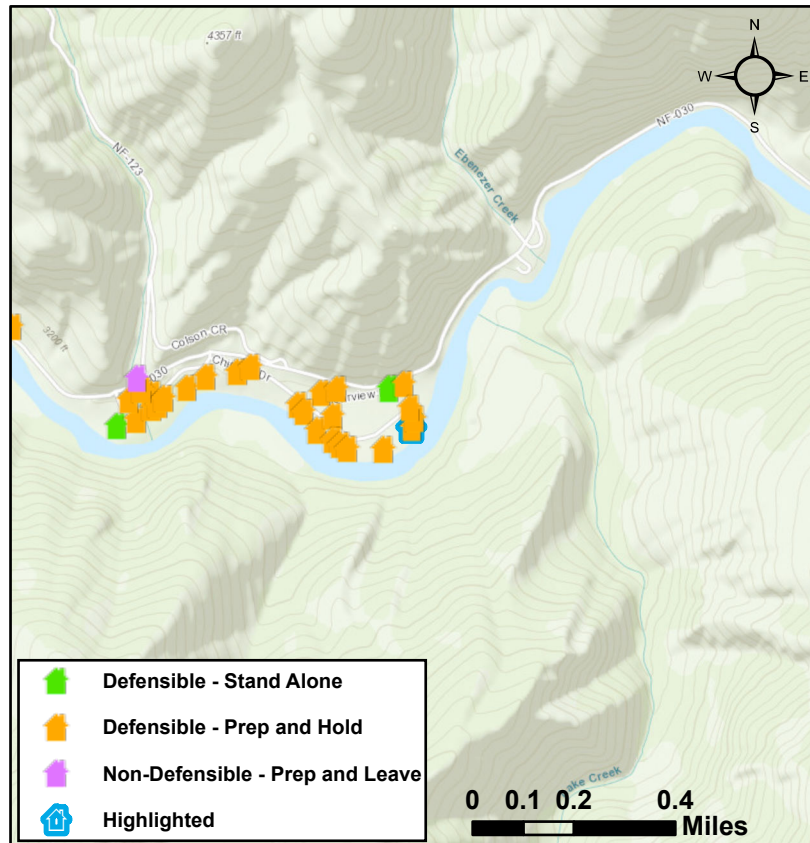


2022 Owl Fire (ID-SCF-022248) Structure Triage



Location: , Colson Creek

Coordinates (DDM): 45° 17.994' N, 114° 31.259' W

Triage Category: Defensible, Prep and Hold
FIRESCOPE Triage Category:
Structure Number: 40
Collected Date/Time: 9/12/2022 7:31:13 PM
Collected By: Owl Fire 2022 BR 32/ Div A
Inspector's Position:
Type of Structure: Residential
Primary Structures: 1
Is the building Occupied?: Unknown
Outbuildings: 1
Fuel Surrounding Structure: Grass and shrub, hardwood litter
Defensible Space: 100 ft treated
Roof Material: Noncombustible or not applicable
Siding Material: Wood or open sided
Electrical Power: Yes
Gas to Structure: Yes
Hazards: Propane, Septic
Access to Site: T3/4 Engine
Describe Access:
Comm With ICP: Yes
Water Source: Pressurized hydrant(s) or fixed sprinkler system
Safety Zone Present:
Mitigation Time (in hours): 1
Mitigation Description: Clear up brush and minimal limbing
Resources Needed to Protect Structure:
FIRESCOPE Tactics:
Notes:



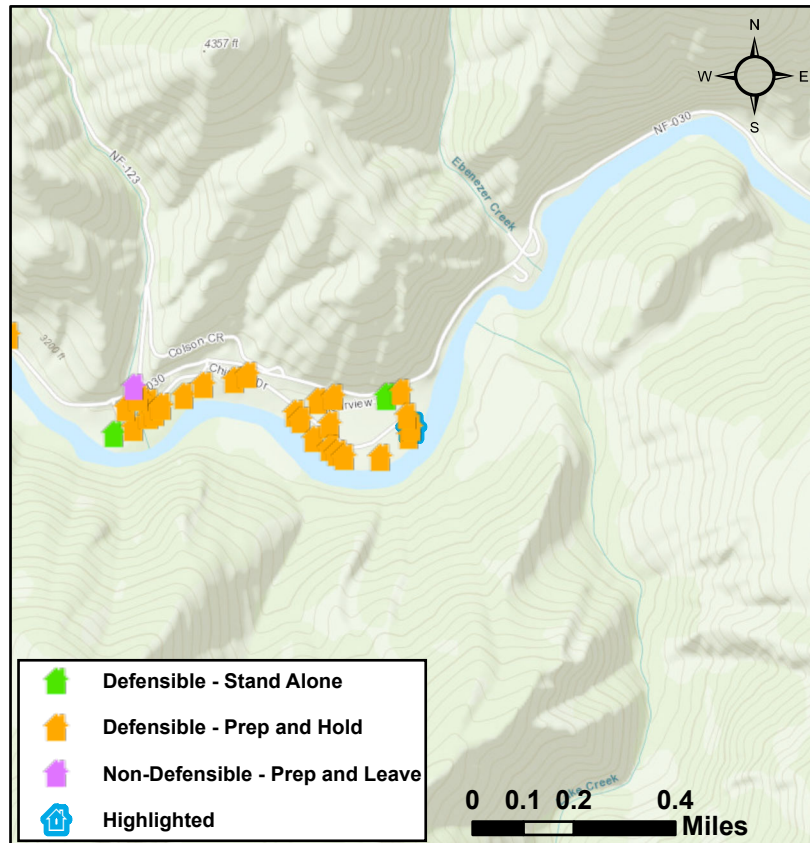

2022 Owl Fire (ID-SCF-022248) Structure Triage



Location: ,

Coordinates (DDM): 45° 18.008' N, 114° 31.251' W

Triage Category: Defensible, Prep and Hold
FIRESCOPE Triage Category:
Structure Number: 41
Collected Date/Time: 9/12/2022 7:32:45 PM
Collected By: Owl Fire 2022 BR 32/ Div A
Inspector's Position:
Type of Structure: Residential
Primary Structures: 1
Is the building Occupied?: Unknown
Outbuildings: 1
Fuel Surrounding Structure: Grass and shrub, hardwood litter
Defensible Space: 100 ft treated
Roof Material: Noncombustible or not applicable
Siding Material: Wood or open sided
Electrical Power: Yes
Gas to Structure: Yes
Hazards: Propane, Septic
Access to Site: T3/4 Engine
Describe Access:
Comm With ICP: Yes
Water Source: Pressurized hydrant(s) or fixed sprinkler system
Safety Zone Present:
Mitigation Time (in hours): 1
Mitigation Description: Clear up brush and minimal limbing
Resources Needed to Protect Structure:
FIRESCOPE Tactics:
Notes:



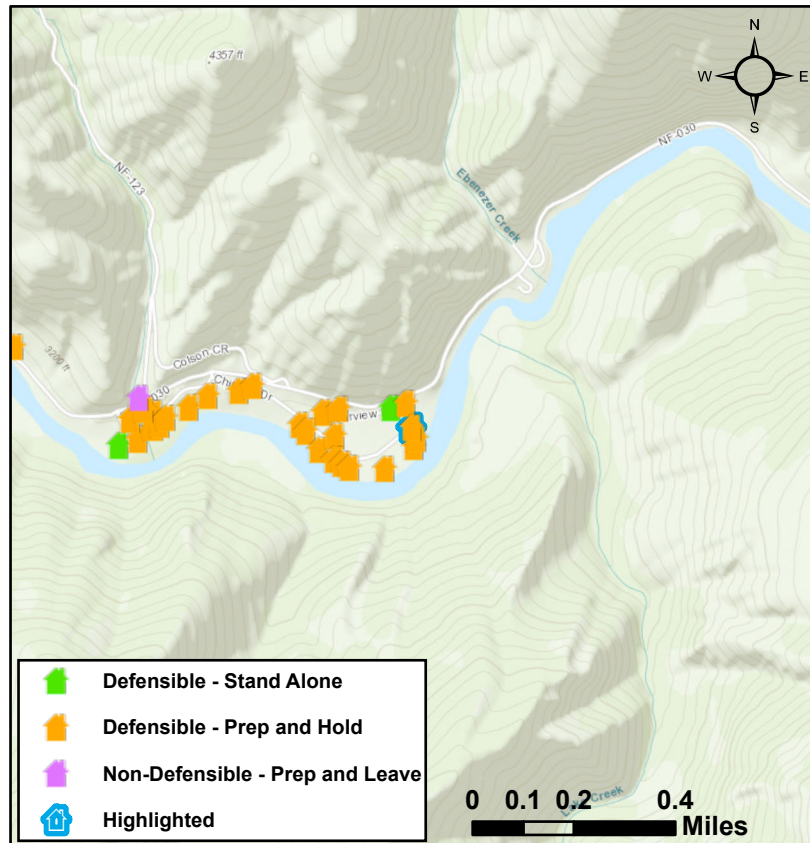


2022 Owl Fire (ID-SCF-022248) Structure Triage



Location: , Colson Creek

Coordinates (DDM): 45° 18.028' N, 114° 31.262' W

Triage Category: Defensible, Prep and Hold
FIRESCOPE Triage Category:
Structure Number: 42
Collected Date/Time: 9/12/2022 7:35:16 PM
Collected By: Owl Fire 2022 BR 32/ Div A
Inspector's Position:
Type of Structure: Residential
Primary Structures: 1
Is the building Occupied?: Yes
Outbuildings: 6
Fuel Surrounding Structure: Grass and shrub, hardwood litter
Defensible Space:
Roof Material: Noncombustible or not applicable
Siding Material: Wood or open sided
Electrical Power: Yes
Gas to Structure: Yes
Hazards: Propane, Septic
Access to Site: T3/4 Engine
Describe Access:
Comm With ICP: Yes
Water Source: Pressurized hydrant(s) or fixed sprinkler system
Safety Zone Present:
Mitigation Time (in hours): 2
Mitigation Description: Clear up brush and minimal limbing
Resources Needed to Protect Structure:
FIRESCOPE Tactics:
Notes:



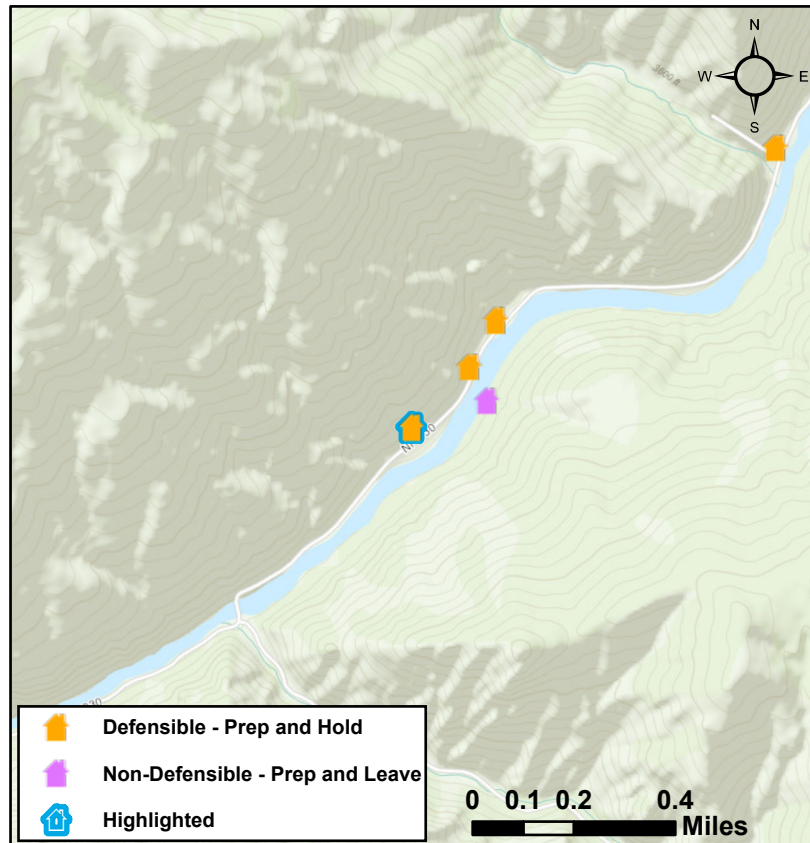


2022 Owl Fire (ID-SCF-022248) Structure Triage



Location: , Red Light House

Coordinates (DDM): 45° 22.130' N, 114° 17.558' W

Triage Category: Defensible, Prep and Hold
FIRESCOPE Triage Category:
Structure Number: 46
Collected Date/Time: 9/13/2022 1:22:02 AM
Collected By: Owl Fire 2022 BR 32/ Div A
Inspector's Position:
Type of Structure: Residential
Primary Structures: 1
Is the building Occupied?: Yes
Outbuildings: 2
Fuel Surrounding Structure: Grass and shrub, hardwood litter
Defensible Space: 30 ft treated
Roof Material: Noncombustible or not applicable
Siding Material: Wood or open sided
Electrical Power: Yes
Gas to Structure: Yes
Hazards: Steep terrain, Propane
Access to Site: T6 Engine
Describe Access: Steep Route
Comm With ICP: Yes
Water Source: Reliable water source nearby
Safety Zone Present:
Mitigation Time (in hours): 1
Mitigation Description: Clear Brush, weeds, and duff away from structure
Resources Needed to Protect Structure:
FIRESCOPE Tactics:
Notes:



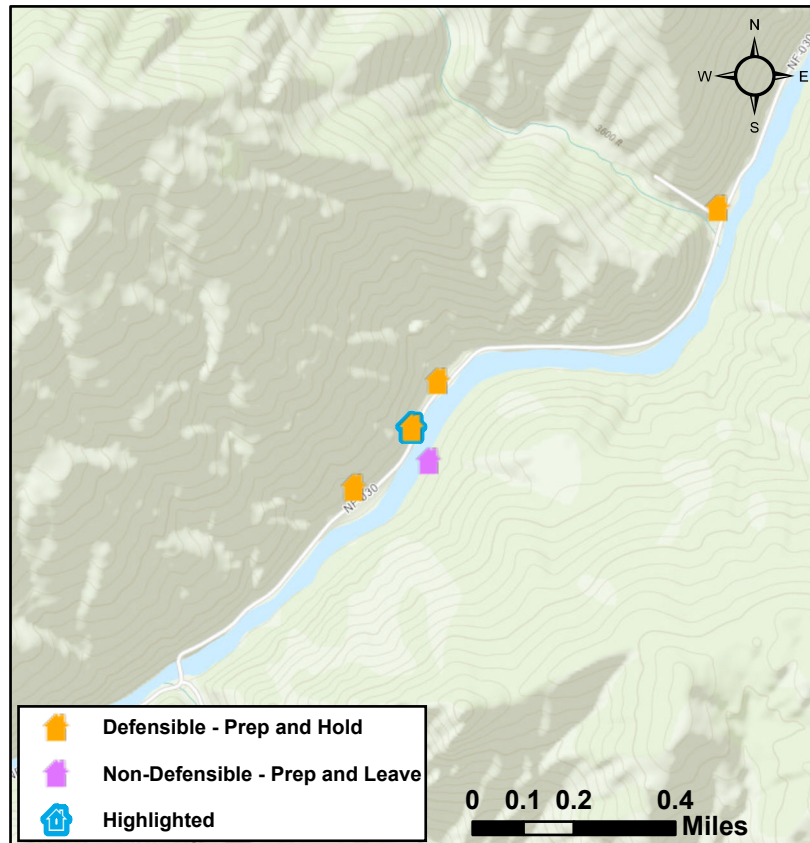


2022 Owl Fire (ID-SCF-022248) Structure Triage



Location: ,

Coordinates (DDM): 45° 22.230' N, 114° 17.413' W

Triage Category: Defensible, Prep and Hold
FIRESCOPE Triage Category:
Structure Number: 48
Collected Date/Time: 9/13/2022 1:27:58 AM
Collected By: Owl Fire 2022 BR 32/ Div A
Inspector's Position:
Type of Structure: Residential
Primary Structures: 1
Is the building Occupied?: Yes
Outbuildings: 4
Fuel Surrounding Structure: Grass and shrub, hardwood litter
Defensible Space: 30 ft treated
Roof Material: Noncombustible or not applicable
Siding Material: Wood or open sided
Electrical Power: Yes
Gas to Structure: Yes
Hazards: Junk Piles, Fuel, Electric
Access to Site: T3/4 Engine
Describe Access:
Comm With ICP: Yes
Water Source: Pressurized hydrant(s) or fixed sprinkler system
Safety Zone Present:
Mitigation Time (in hours): 1
Mitigation Description: Clear Brush, weeds, and duff away from structure
Resources Needed to Protect Structure:
FIRESCOPE Tactics:
Notes:



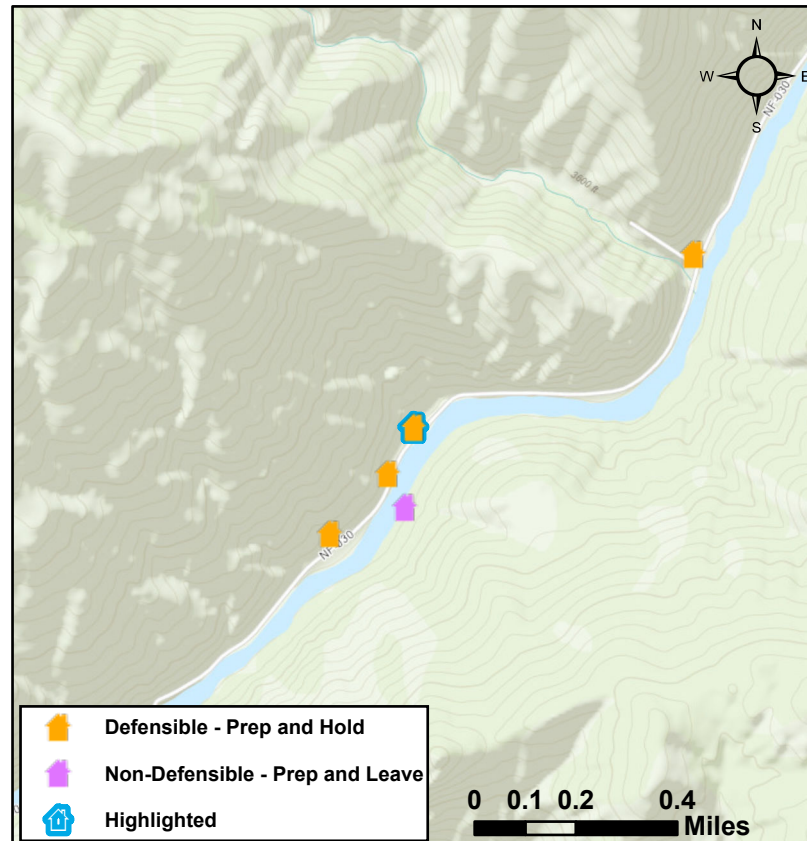


2022 Owl Fire (ID-SCF-022248) Structure Triage



Location: ,

Coordinates (DDM): 45° 22.308' N, 114° 17.346' W

Triage Category: Defensible, Prep and Hold
FIRESCOPE Triage Category:
Structure Number: 49
Collected Date/Time: 9/13/2022 1:30:44 AM
Collected By: Owl Fire 2022 BR 32/ Div A
Inspector's Position:
Type of Structure: Residential
Primary Structures: 1
Is the building Occupied?: Yes
Outbuildings: 3
Fuel Surrounding Structure: Grass and shrub, hardwood litter
Defensible Space: 30 ft treated
Roof Material: Noncombustible or not applicable
Siding Material: Wood or open sided
Electrical Power: Yes
Gas to Structure: Yes
Hazards: Fuel, Propane, Septic
Access to Site: T3/4 Engine
Describe Access:
Comm With ICP: Yes
Water Source: Pressurized hydrant(s) or fixed sprinkler system
Safety Zone Present:
Mitigation Time (in hours): 2
Mitigation Description: Clear Brush, weeds, and duff away from structure
Resources Needed to Protect Structure:
FIRESCOPE Tactics:
Notes:



2022 Owl Fire (ID-SCF-022248) Structure Triage



Location: ,

Coordinates (DDM): 45° 22.171' N, 114° 17.374' W

Triage Category: Non-Defensible, Prep and Leave

FIRESCOPE Triage Category:

Structure Number: 47

Collected Date/Time: 9/13/2022 1:26:07 AM

Collected By: Owl Fire 2022 BR 32/ Div A

Inspector's Position:

Type of Structure: Residential

Primary Structures: 1

Is the building Occupied?: No

Outbuildings: 4

Fuel Surrounding Structure: Grass and shrub, hardwood litter

Defensible Space:

Roof Material: Noncombustible or not applicable

Siding Material: Wood or open sided

Electrical Power: Yes

Gas to Structure: Yes

Hazards: Rolling rock, access across river

Access to Site: Handcrew

Describe Access: Salmon river or hike in down river

Comm With ICP: Yes

Water Source: Pressurized hydrant(s) or fixed sprinkler system

Safety Zone Present:

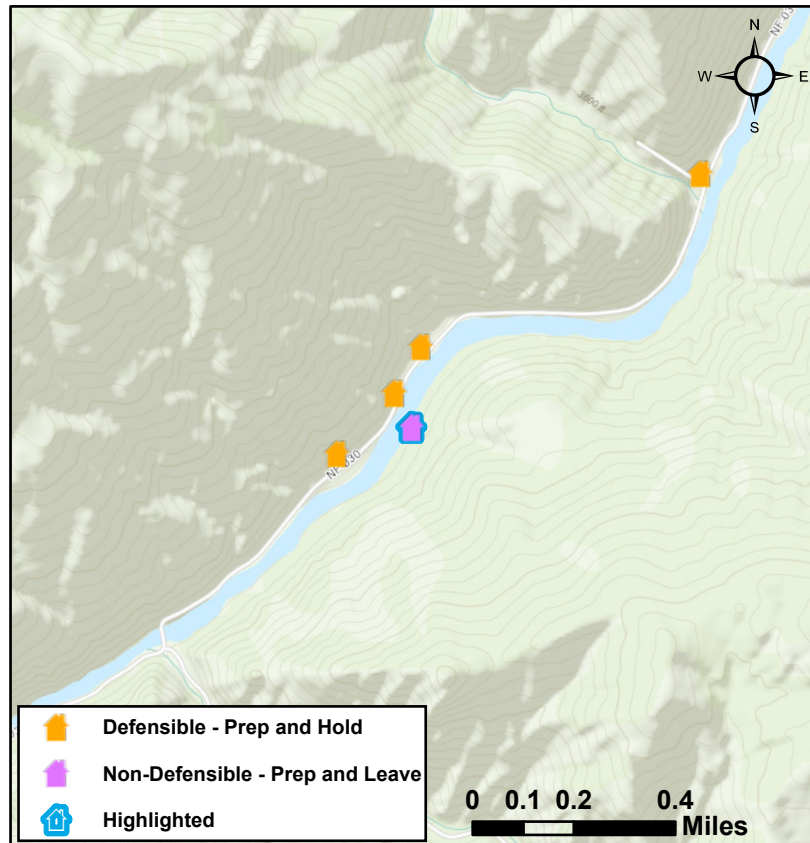


Mitigation Time (in hours): 1

Mitigation Description: Clear Brush, weeds, and duff away from structure

Resources Needed to Protect Structure:

FIRESCOPE Tactics:

Notes: Fuel Type: Timber, grass, brush; Defensible Space: 3050Feet; Roof: Wood; Siding: Wood; Heat Traps: No Concrete foundation; Notes: 1 portable high pressure pump, one kit, 2 sprinkler kits, 600 feet of inch and a half hose, 400 feet of one inch hose, one chainsaw.



2022 Owl Fire (ID-SCF-022248) Structure Triage



Location: ,

Coordinates (DDM): 45° 20.470' N, 114° 20.258' W

Triage Category: Non-Defensible, Rescue, Drive By

FIRESCOPE Triage Category:

Structure Number: 45

Collected Date/Time: 9/13/2022 1:11:38 AM

Collected By: Owl Fire 2022 BR 32/ Div A

Inspector's Position:

Type of Structure: Other

Primary Structures: 1

Is the building Occupied?: No

Outbuildings: 1

Fuel Surrounding Structure:

Defensible Space: No defensible space

Roof Material: Combustible or no roof

Siding Material: Wood or open sided

Electrical Power: No

Gas to Structure: No

Hazards: Rolling Rocks, No easy access

Access to Site: Other

Describe Access: Hiking in or Helicopter, Boat

Comm With ICP: Yes

Water Source: Reliable water source nearby

Safety Zone Present:

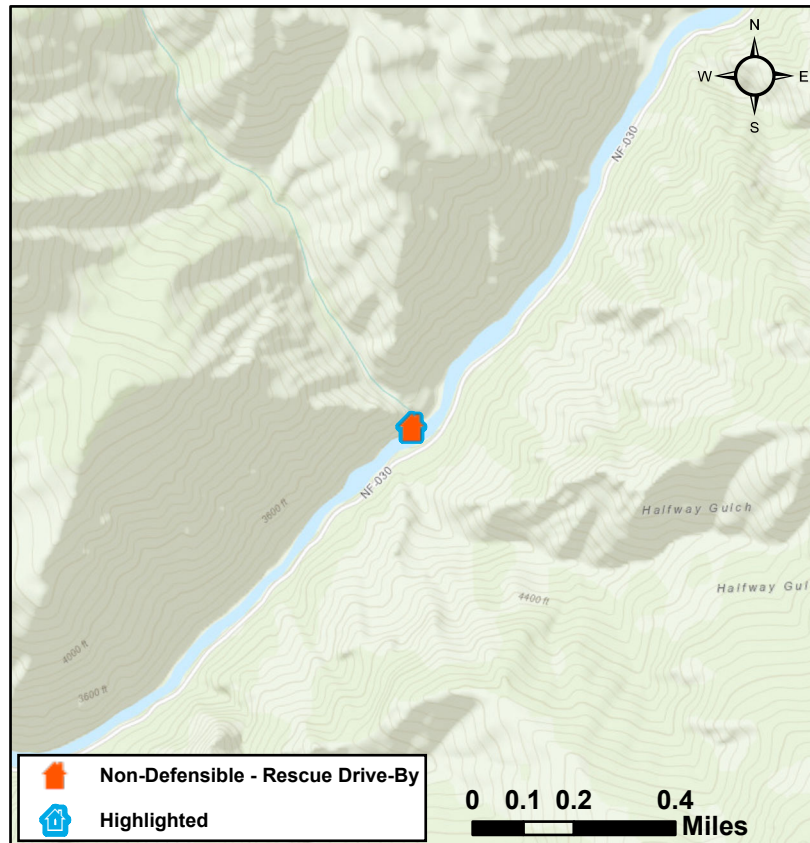

Mitigation Time (in hours): 2

Mitigation Description: Clear Brush, weeds, and duff away from structure

Resources Needed to Protect Structure:

FIRESCOPE Tactics:

Notes: Fuel Type: Ponderosa, grass, Shrub; Defensible Space: None; Roof: Wood; Siding: Wood; Heat Traps: ; Notes:



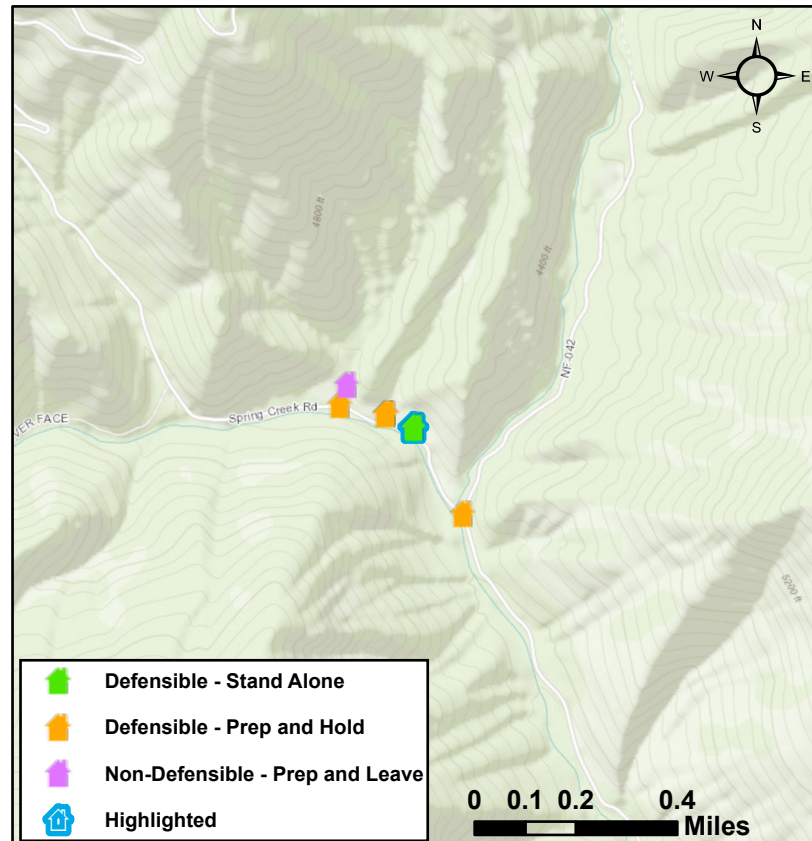
2022 Owl Fire (ID-SCF-022248) Structure Triage



Location: 240?, Spring creek

Coordinates (DDM): 45° 25.263' N, 114° 16.496' W

Triage Category: Defensible, Stand Alone
FIRESCOPE Triage Category:
Structure Number: 2
Collected Date/Time: 9/12/2022 10:36:00 PM
Collected By: Gary Hobbs
Inspector's Position: Division
Type of Structure: Residential
Primary Structures: 1
Is the building Occupied?: Yes
Outbuildings: 4
Fuel Surrounding Structure: Shrub or timber
Defensible Space: More than 100ft treated
Roof Material: Noncombustible or not applicable
Siding Material: Log construction
Electrical Power: Unknown
Gas to Structure: Yes
Hazards: Timber behind house. Propane tank
Access to Site: T3/4 Engine
Describe Access: Gravel driveway with turn around in yard
Comm With ICP: Yes
Water Source: Reliable water source nearby
Safety Zone Present:
Mitigation Time (in hours): 8
Mitigation Description: Set sprinklers and hose lay
Resources Needed to Protect Structure: 4 sprinkler kits one engine crew
FIRESCOPE Tactics:
Notes: Solar power ,has wood shed. Green grass in yard ..Pump and hose crosses road already established by homeowner

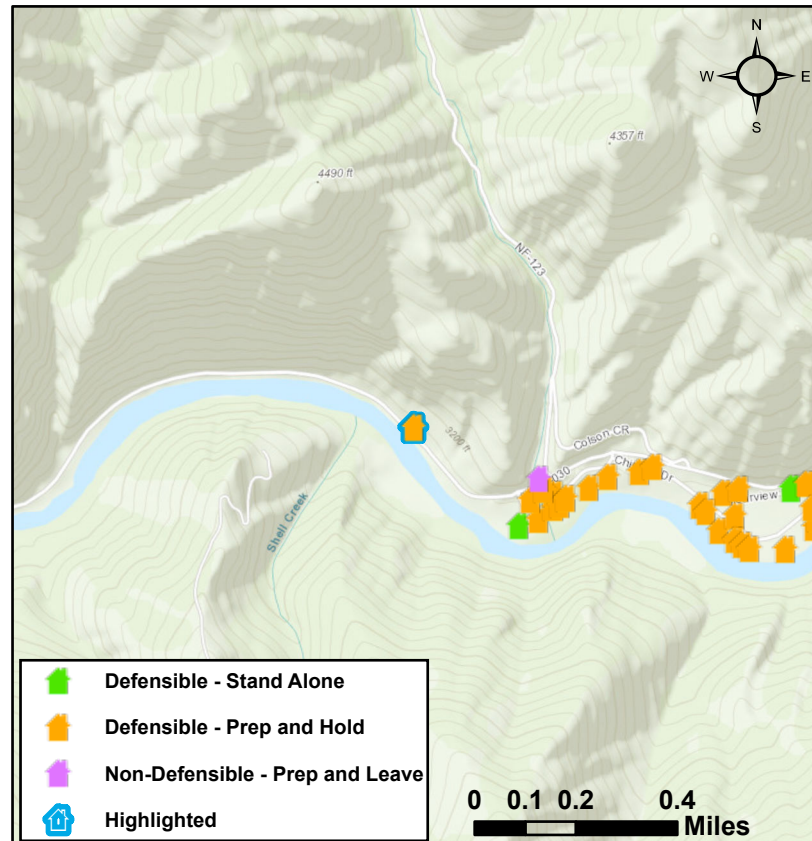



2022 Owl Fire (ID-SCF-022248) Structure Triage



Location: 3456 Forest Rod 30 Salmon River,
Coordinates (DDM): 45° 18.187' N, 114° 32.223' W

Triage Category: Defensible, Prep and Hold
FIRESCOPE Triage Category:
Structure Number: 1A
Collected Date/Time: 9/11/2022 6:18:00 PM
Collected By: Gary Hobbs
Inspector's Position: Division Alpha
Type of Structure: Residential
Primary Structures: 1
Is the building Occupied?: Unknown
Outbuildings: 1
Fuel Surrounding Structure: Shrub or timber
Defensible Space: No defensible space
Roof Material: Noncombustible or not applicable
Siding Material: Rock, concrete, metal
Electrical Power: Yes
Gas to Structure: Yes
Hazards: Located on slope river below
Access to Site: T6 Engine
Describe Access: Single lane road up to structure
Comm With ICP: Unknown
Water Source: Reliable water source nearby
Safety Zone Present:
Mitigation Time (in hours): 1
Mitigation Description: Needle raking from structure.
Sprinkler set up.
Resources Needed to Protect Structure: Sprinklers 1
type 6 engine or Type 4
FIRESCOPE Tactics:
Notes: Propane storage shed 500' east of structure



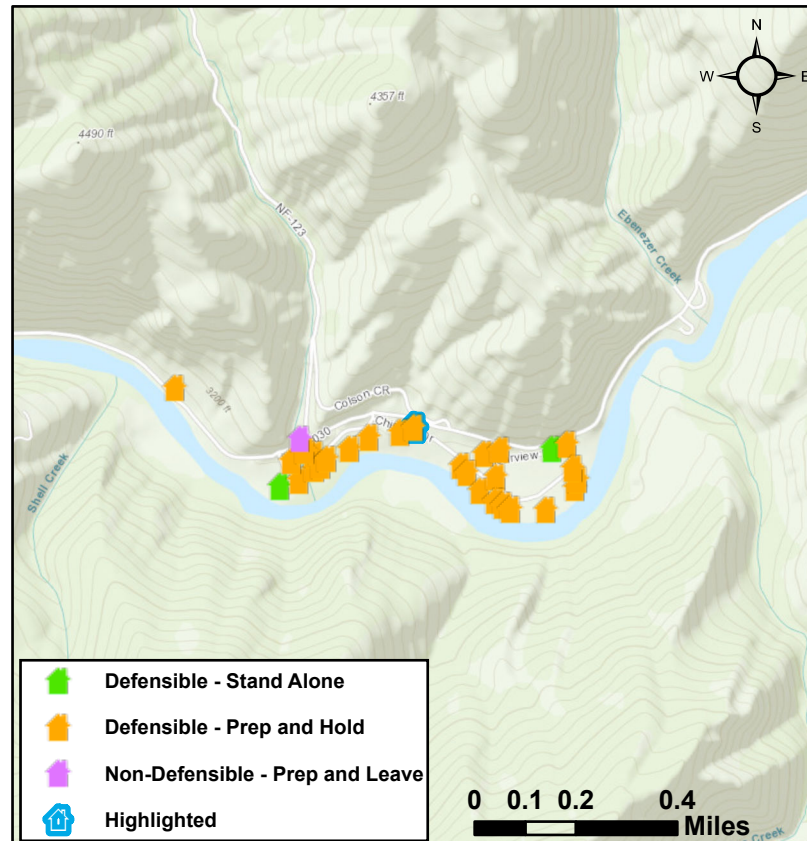

2022 Owl Fire (ID-SCF-022248) Structure Triage



Location: MC Saloon Section 2,

Coordinates (DDM): 45° 18.107' N, 114° 31.645' W

Triage Category: Defensible, Prep and Hold
FIRESCOPE Triage Category:
Structure Number: 27
Collected Date/Time: 9/12/2022 6:56:19 PM
Collected By: Owl Fire 2022 BR 32/ Div A
Inspector's Position:
Type of Structure: Residential
Primary Structures: 1
Is the building Occupied?: Unknown
Outbuildings: 30
Fuel Surrounding Structure: Grass and shrub, hardwood litter
Defensible Space: Less than 30 ft treated
Roof Material: Combustible or no roof
Siding Material: Vinyl
Electrical Power: Yes
Gas to Structure: Yes
Hazards: Fuel Tanks, propane, various automobiles
Access to Site: T6 Engine
Describe Access: Overgrown and littered with "antique" items
Comm With ICP: Yes
Water Source: Reliable water source nearby
Safety Zone Present:
Mitigation Time (in hours): 3
Mitigation Description: Remove grass and brush - scatter junk piles
Resources Needed to Protect Structure:
FIRESCOPE Tactics:
Notes: Trailers Long Term Parking - Over grown and left for a long time.



2022 Owl Fire (ID-SCF-022248) Structure Triage



Location: Old Cabin River Road, River Road

Coordinates (DDM): 45°18.94, 114°24.037

Triage Category: Non-Defensible, Rescue, Drive By

FIRESCOPE Triage Category:

Structure Number: 44

Collected Date/Time: 9/13/2022 12:58:00 AM

Collected By: Owl Fire 2022 BR 32/ Div A

Inspector's Position:

Type of Structure: Other

Primary Structures: 2

Is the building Occupied?: No

Outbuildings:

Fuel Surrounding Structure: Grass and shrub, hardwood litter

Defensible Space: Less than 30 ft treated

Roof Material: Combustible or no roof

Siding Material: Wood or open sided

Electrical Power: No

Gas to Structure: No

Hazards: Weakened Structure

Access to Site: Other

Describe Access: Boat REQ

Comm With ICP: Yes

Water Source: Reliable water source nearby

Safety Zone Present:

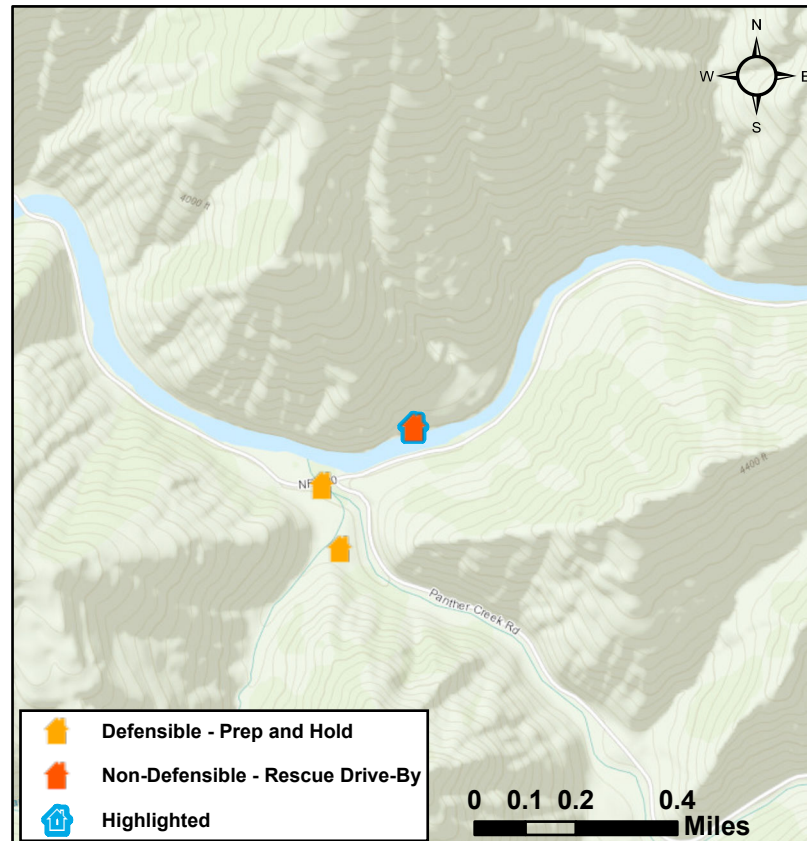

Mitigation Time (in hours): 1

Mitigation Description: Burn out around house/ handline

Resources Needed to Protect Structure:

FIRESCOPE Tactics:

Notes: Wood Historical Barn



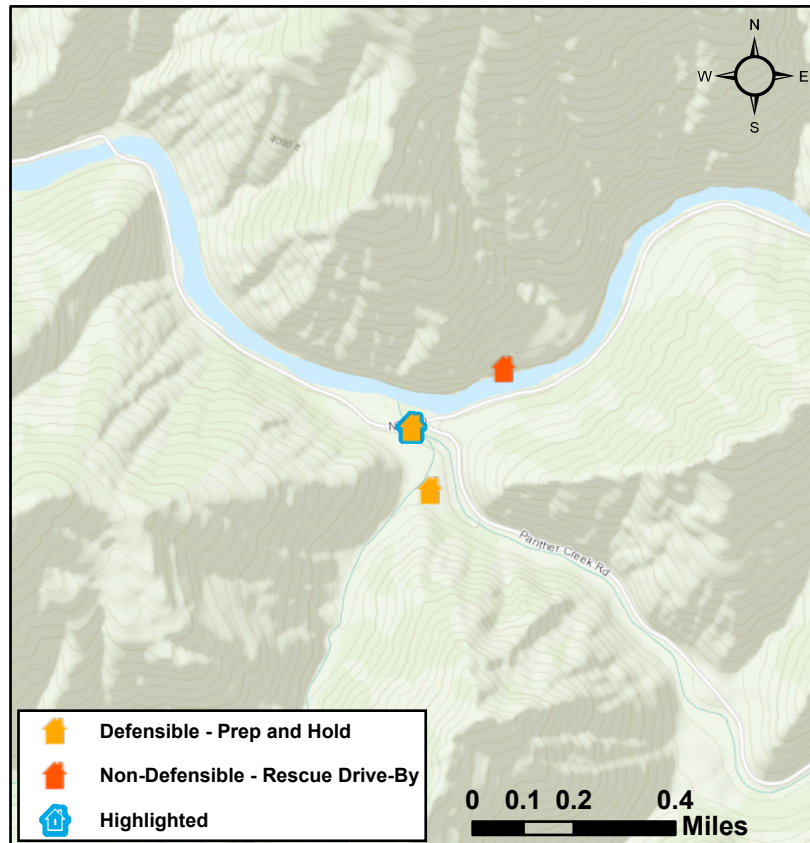

2022 Owl Fire (ID-SCF-022248) Structure Triage



Location: Panther Creek RV Park River Road, River Road

Coordinates (DDM): 45°18.887, 114°24.303

Triage Category: Defensible, Prep and Hold
FIRESCOPE Triage Category:
Structure Number: 6
Collected Date/Time: 9/11/2022 6:20:20 PM
Collected By: Owl Fire 2022 BR 32/ Div A
Inspector's Position:
Type of Structure: Residential
Primary Structures: 2
Is the building Occupied?: Yes
Outbuildings: 18
Fuel Surrounding Structure: Grass and shrub, hardwood litter
Defensible Space: 30 ft treated
Roof Material: Noncombustible or not applicable
Siding Material: Wood or open sided
Electrical Power: Yes
Gas to Structure: Yes
Hazards: Fuels,SepticTank
Access to Site: T1 Engine
Describe Access: River Road
Comm With ICP: Yes
Water Source: Pressurized hydrant(s) or fixed sprinkler system
Safety Zone Present:
Mitigation Time (in hours): 3
Mitigation Description: Cleaning up trees along river edge
Resources Needed to Protect Structure:
FIRESCOPE Tactics:
Notes: Fuel Type: Grass,Shrub,Timber; Defensible Space: 3050Feet; Roof: Metal; Siding: Wood; Heat Traps: ; Notes: May be called Ram's Horn?



2022 Owl Fire (ID-SCF-022248) Structure Triage



Location: Shoup River Road, River Road

Coordinates (DDM): 45°22.585, 114°16.624

Triage Category: Defensible, Prep and Hold
FIRESCOPE Triage Category:
Structure Number: 50
Collected Date/Time: 9/13/2022 1:35:57 AM
Collected By: Owl Fire 2022 BR 32/ Div A
Inspector's Position:
Type of Structure: MixedUse
Primary Structures: 1
Is the building Occupied?: No
Outbuildings: 4
Fuel Surrounding Structure: Grass and shrub, hardwood litter
Defensible Space: 30 ft treated
Roof Material: Noncombustible or not applicable
Siding Material: Wood or open sided
Electrical Power: Yes
Gas to Structure: Yes
Hazards: Fuels,SepticTank
Access to Site: T34Engine
Describe Access: River Road
Comm With ICP: Yes
Water Source: Pressurized hydrant(s) or fixed sprinkler system
Safety Zone Present:
Mitigation Time (in hours): 2
Mitigation Description: Clear Brush, weeds, and duff away from structure
Resources Needed to Protect Structure:
FIRESCOPE Tactics:
Notes: Fuel Type: Grass,Shrub,Timber; Defensible Space: 3050Feet; Roof: Metal; Siding: Wood; Heat Traps: ; Notes:

