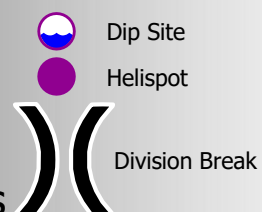



Owl Structure

ID-SCF-022248

9/18/2022 747 Acres



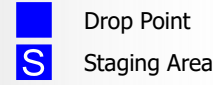
Division Break



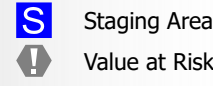
Dip Site



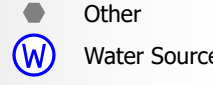
Helispot



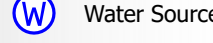
Drop Point



Staging Area



Value at Risk



Other



Water Source

H—H Completed Hand Line

R—R Completed Road as Line

— Contained

— Uncontained

— Wildfire Daily Fire Perimeter

- - - Trail

— Gravel Road

— Dirt Roads

— Unimproved Roads

— Closed Roads

— Administrative FS Boundary

— Federal Wilderness Boundary

