



Aerial Fire Retardant Avoidance

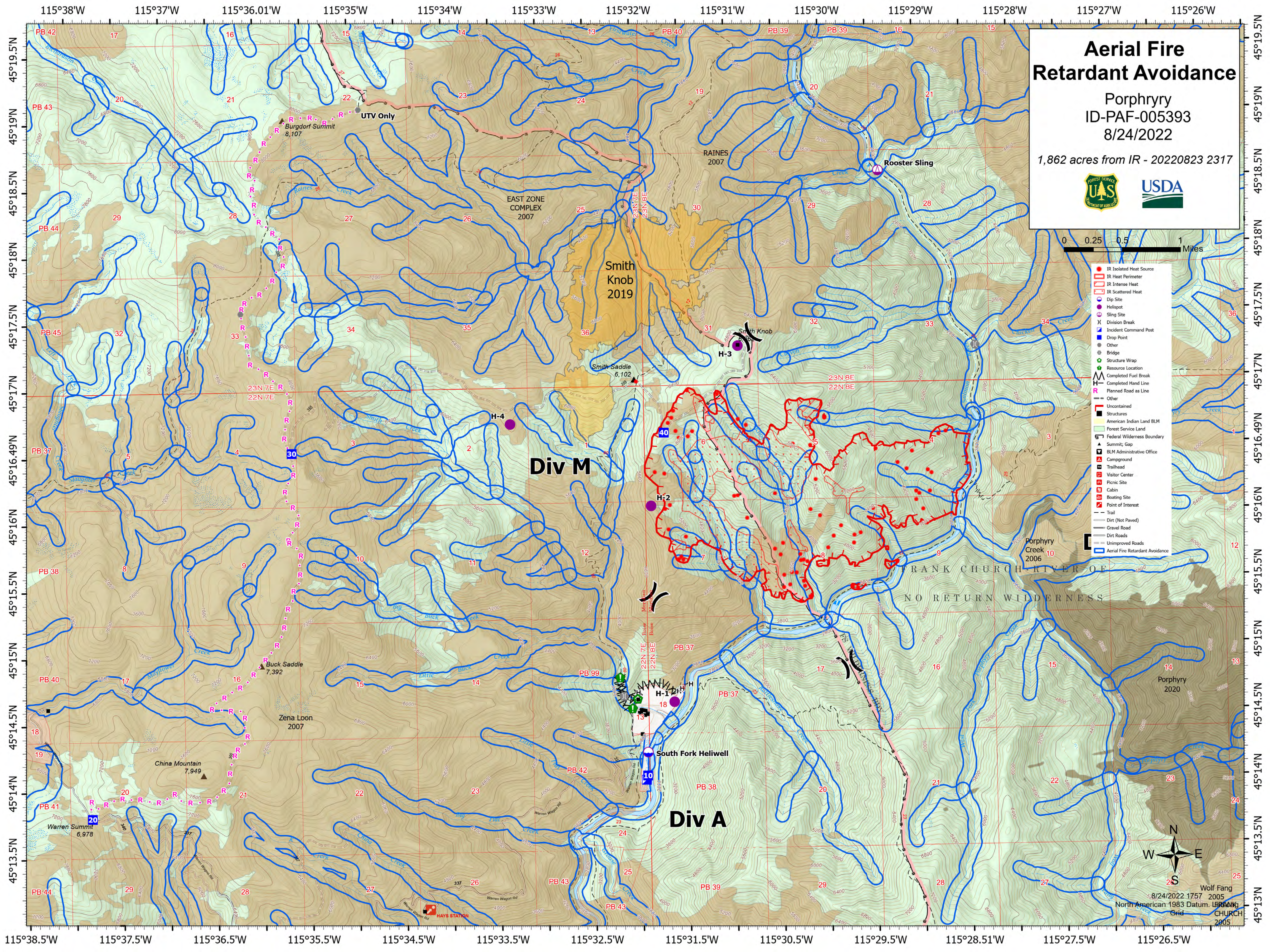
Porphyry
ID-PAF-005393
8/24/2022

1,862 acres from IR - 20220823 2317



- IR Isolated Heat Source
- IR Heat Perimeter
- IR Intense Heat
- IR Scattered Heat
- Dip Site
- Helispot
- Sling Site
- X Division Break
- Incident Command Post
- Drop Point
- Other
- Bridge
- Structure Wrap
- Resource Location
- Completed Fuel Break
- Completed Hand Line
- Planned Road as Line
- Other
- Uncontained
- Structures
- American Indian Land BLM
- Forest Service Land
- Federal Wilderness Boundary
- ▲ Summit; Gap
- BLM Administrative Office
- Campground
- Trailhead
- Visitor Center
- Picnic Site
- Cabin
- Boating Site
- Point of Interest
- Trail
- Dirt (Not Paved)
- Gravel Road
- Dirt Roads
- Unimproved Roads
- Aerial Fire Retardant Avoidance



Wolf Fang
8/24/2022 1757 2005
North American 1983 Datum. UTM
Grid
CHURCH
2005