


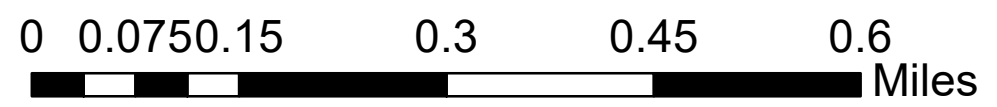


Source: Esri, Maxar, GeoEye, Earthstar Geographics, CNES/Airbus DS, USDA, USGS, AeroGRID, IGN, and the GIS User Community

Legend

-  Heat Perimeter
-  Intense Heat
-  Scattered Heat



Prophyry Incident
 ID-PAF-005393
 Infrared Map
 Imagery Date: 20220815 @ 0048 MDT
 Interpreted Acres: 48
 Infrared Interpreter: Ashly Kula

