

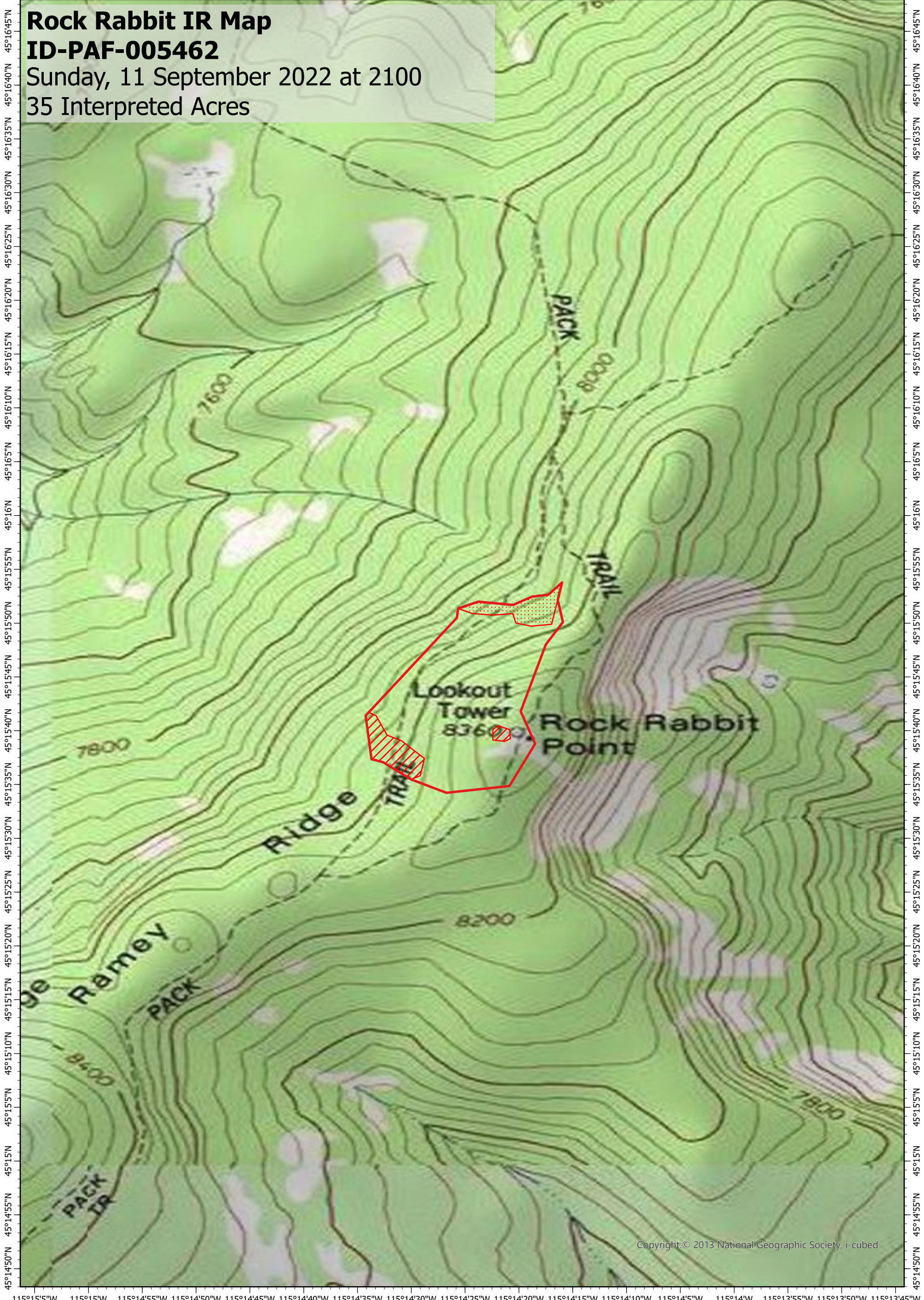
115°15'5"W 115°15'W 115°14'55"W 115°14'50"W 115°14'45"W 115°14'40"W 115°14'35"W 115°14'30"W 115°14'25"W 115°14'20"W 115°14'15"W 115°14'10"W 115°14'5"W 115°14'W 115°13'55"W 115°13'50"W 115°13'45"W

# Rock Rabbit IR Map

## ID-PAF-005462




Sunday, 11 September 2022 at 2100

35 Interpreted Acres



Copyright: © 2013 National Geographic Society, i-cubed

### Legend

-  Burn Perimeter
-  Intense Heat
-  Scattered Heat

Scale: 1:10,000

Projection: WGS 1984

Produced by: Owyhee Air Research, LLC

IR Interpreter: C. Hall

Contact: [fire@owyheeair.com](mailto:fire@owyheeair.com) (208) 442-5405

